



Weather Impact

WAGENINGEN
UNIVERSITY & RESEARCH



Issue Date: 28 February 2023

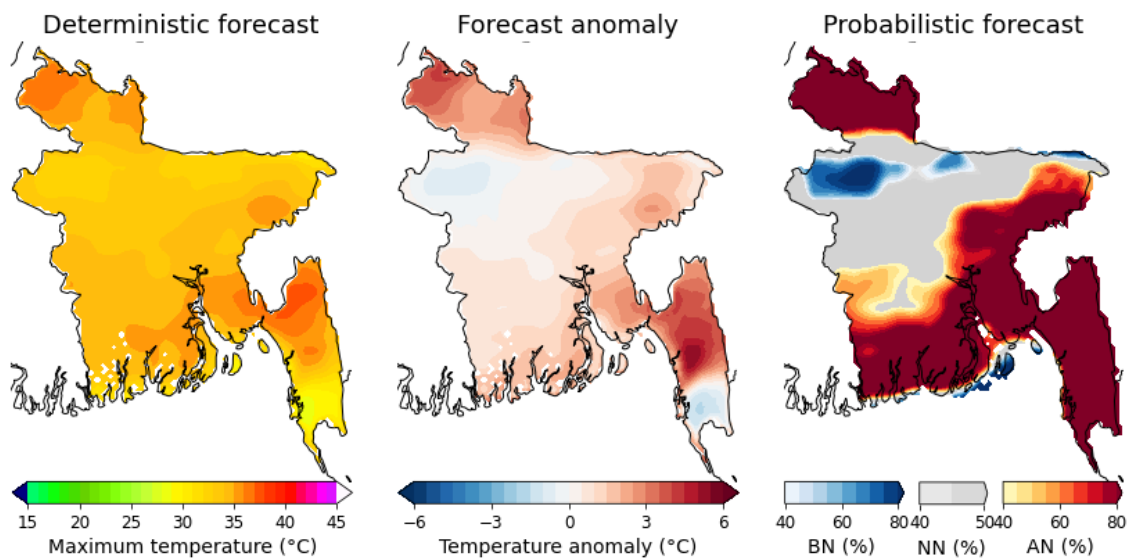
Subject: Experimental Seasonal to Sub-seasonal (S2S) forecast for Bangladesh during 28.02.2023 to 27.03.2023

1. Weather Forecast for week 1 (Period: 28.02.2023 to 06.03.2023)

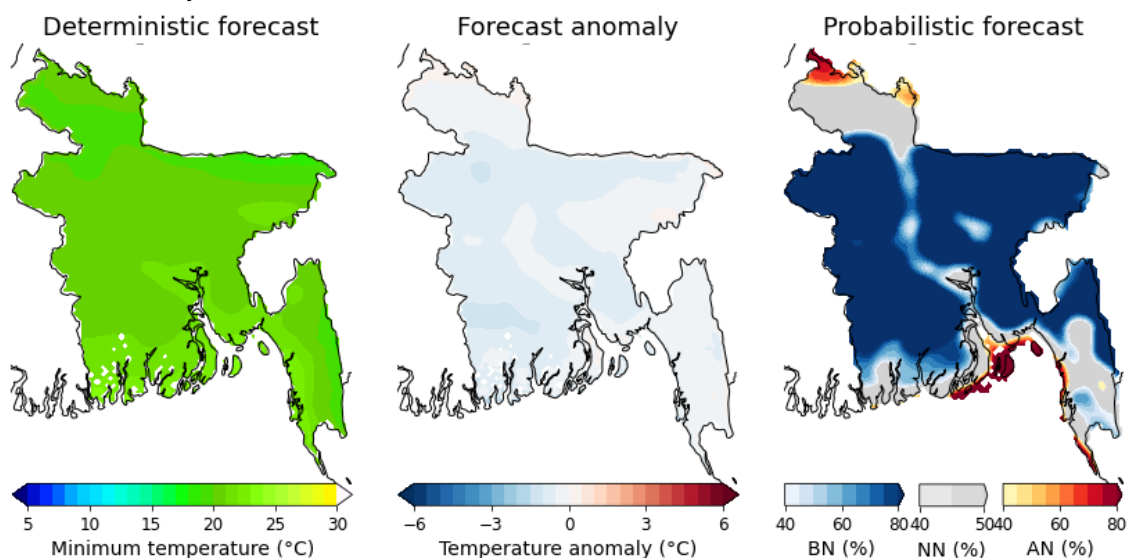
1.1 Significant Information

- Add here the text for significant information.

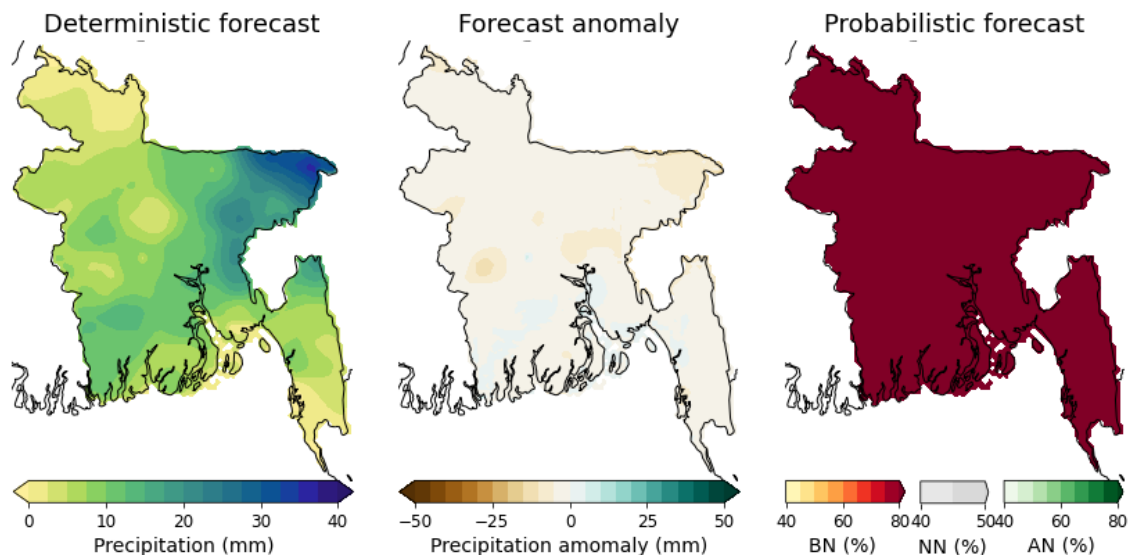
1.2 Maximum Temperature



1.3 Minimum Temperature



1.4 Rainfall



1.5 Forecast information at District level

| Division | District | Average Max Temp (°C) | Average Min Temp (°C) | Total Rainfall (mm) | Division | District | Average Max Temp (°C) | Average Min Temp (°C) | Total Rainfall (mm) | |
|------------|-------------|-----------------------|-----------------------|---------------------|------------|---------------|-----------------------|-----------------------|---------------------|------|
| Dhaka | Dhaka | 34.1 | 20.8 | 10.1 | Chittagong | Bandarban | 30.4 | 19.8 | 3.2 | |
| | Faridpur | 34.1 | 20.9 | 8.7 | | Brahamanbaria | 34.0 | 20.8 | 19.3 | |
| | Gazipur | 34.2 | 20.9 | 10.5 | | Chandpur | 35.4 | 21.0 | 12.5 | |
| | Gopalganj | 34.4 | 20.7 | 10.3 | | Chittagong | 33.9 | 21.5 | 6.3 | |
| | Kishoreganj | 34.1 | 20.9 | 18.9 | | Comilla | 34.8 | 20.7 | 15.9 | |
| | Madaripur | 34.4 | 20.9 | 11.5 | | Cox's Bazar | 30.0 | 22.0 | 0 | |
| | Manikganj | 33.9 | 20.8 | 8.2 | | Feni | 35.0 | 20.4 | 8.1 | |
| | Munshiganj | 34.3 | 21.2 | 12.1 | | Khagrachhari | 36.8 | 20.8 | 9.9 | |
| | Narayanganj | 34.3 | 21.0 | 11.8 | | Lakshmipur | 34.8 | 21.3 | 7.6 | |
| | Narsingdi | 34.2 | 20.9 | 14.6 | | Noakhali | 32.6 | 20.7 | 4.2 | |
| | Rajbari | 34.1 | 20.9 | 8.1 | | Rangamati | 34.8 | 19.7 | 7.6 | |
| | Shariatpur | 34.8 | 21.1 | 12.2 | | Khulna | Bagerhat | 33.7 | 21.1 | 9.2 |
| | Rajshahi | Bogra | 32.9 | 20.2 | | | 6.7 | Chuadanga | 34.8 | 20.8 |
| Joypurhat | | 32.9 | 19.9 | 4.8 | Jessore | | 34.7 | 20.6 | 9.3 | |
| Naogaon | | 32.7 | 20.1 | 5.4 | Jhenaidah | | 34.6 | 20.8 | 5.7 | |
| Natore | | 33.2 | 20.4 | 7.9 | Khulna | | 31.8 | 19.8 | 11.6 | |
| Nawabganj | | 32.7 | 20.0 | 5.7 | Kushtia | | 34.1 | 20.8 | 8.5 | |
| Pabna | | 33.6 | 20.7 | 9.5 | Magura | | 34.4 | 20.7 | 6.0 | |
| Rajshahi | | 32.9 | 20.2 | 5.7 | Meherpur | | 34.6 | 20.8 | 7.1 | |
| Sirajganj | | 33.3 | 20.6 | 6.4 | Narail | | 34.4 | 20.6 | 10.5 | |
| Rangpur | Dinajpur | 34.9 | 19.7 | 3.1 | Satkhira | | 31.9 | 20.2 | 11.2 | |
| | Gaibandha | 34.1 | 20.0 | 4.1 | Barisal | Barguna | 28.7 | 18.3 | 7.0 | |
| | Kurigram | 34.3 | 19.6 | 0 | | Barisal | 34.2 | 20.4 | 10.1 | |
| | Lalmonirhat | 34.1 | 19.7 | 0 | | Bhola | 31.2 | 20.3 | 6.0 | |
| | Nilphamari | 35.5 | 20.1 | 2.4 | | Jhalokati | 35.0 | 21.0 | 8.6 | |
| | Panchagarh | 33.9 | 18.9 | 0 | | Patuakhali | 30.8 | 19.7 | 6.6 | |
| | Rangpur | 34.8 | 19.9 | 2.0 | | Pirojpur | 35.0 | 20.9 | 8.5 | |
| Thakurgaon | 35.6 | 19.7 | 2.0 | Sylhet | | Habiganj | 35.0 | 20.9 | 18.5 | |
| Mymensingh | Jamalpur | 33.5 | 20.3 | | 7.1 | Maulvibazar | 33.3 | 20.1 | 21.0 | |
| | Mymensingh | 33.1 | 20.4 | | 11.6 | Sunamganj | 33.0 | 19.5 | 22.6 | |
| | Netrakona | 32.9 | 20.0 | | 12.6 | Sylhet | 32.2 | 19.1 | 29.3 | |
| | Sherpur | 32.5 | 19.6 | 9.5 | | | | | | |

1.6 Guidance

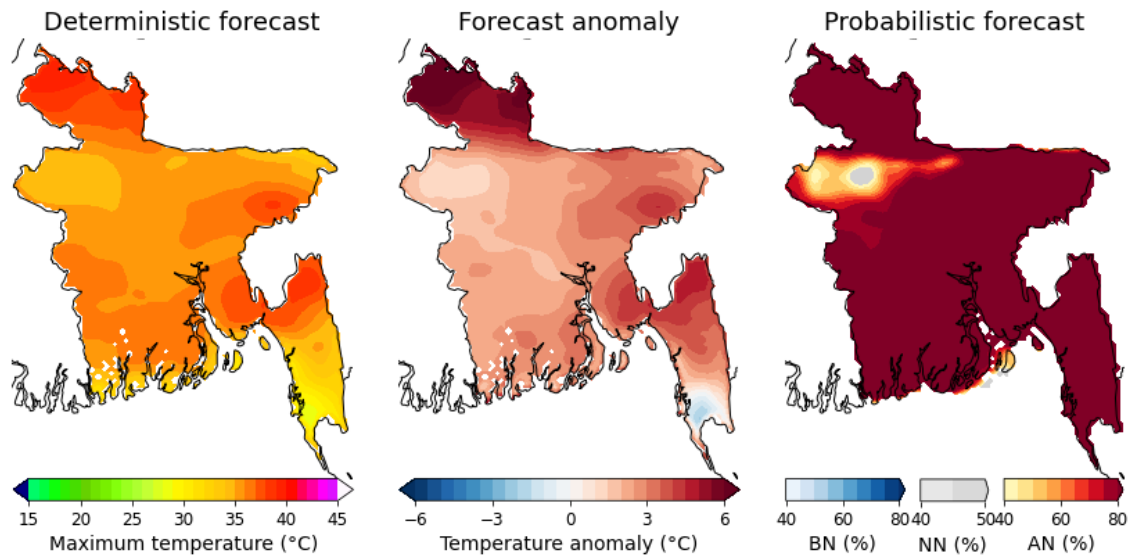
- Add here the text for guidance.

2. Weather Forecast for week 2 (Period: 07.03.2023 to 13.03.2023)

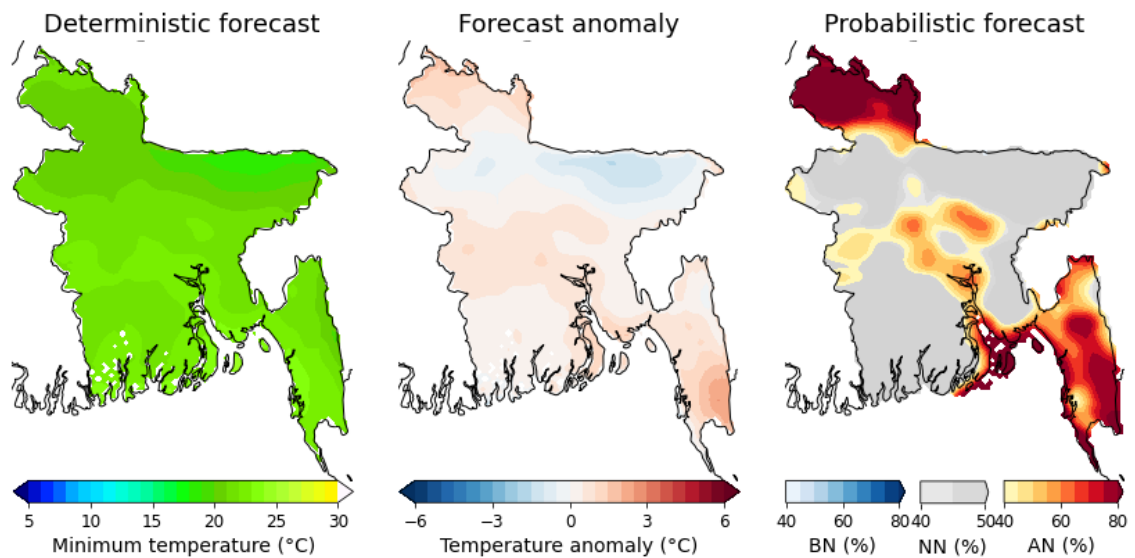
2.1 Significant Information

- Add here the text for significant information.

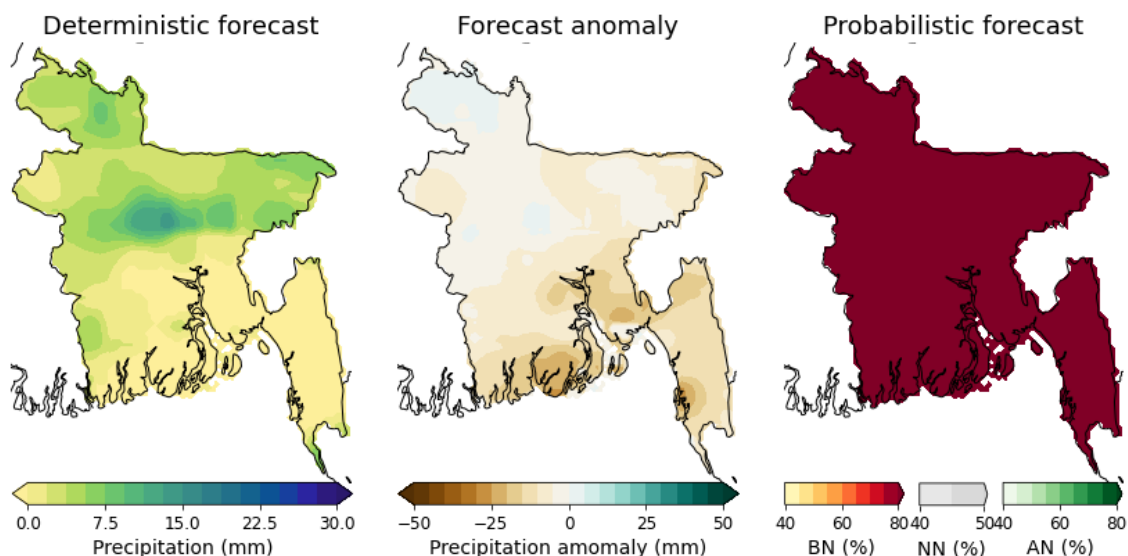
2.2 Maximum Temperature



2.3 Minimum Temperature



2.4 Rainfall



2.5 Forecast information at District level

| Division | District | Average Max Temp (°C) | Average Min Temp (°C) | Total Rainfall (mm) | Division | District | Average Max Temp (°C) | Average Min Temp (°C) | Total Rainfall (mm) | |
|------------|-------------|-----------------------|-----------------------|---------------------|------------|---------------|-----------------------|-----------------------|---------------------|------|
| Dhaka | Dhaka | 35.8 | 22.0 | 2.5 | Chittagong | Bandarban | 31.4 | 21.8 | 0 | |
| | Faridpur | 35.7 | 22.1 | 0 | | Brahamanbaria | 36.0 | 21.4 | 0 | |
| | Gazipur | 36.1 | 21.9 | 6.5 | | Chandpur | 36.5 | 22.2 | 0 | |
| | Gopalganj | 36.0 | 21.8 | 0 | | Chittagong | 33.9 | 22.5 | 0 | |
| | Kishoreganj | 36.4 | 21.0 | 6.8 | | Comilla | 36.3 | 21.5 | 0 | |
| | Madaripur | 35.8 | 22.0 | 0 | | Cox's Bazar | 30.3 | 22.7 | 0 | |
| | Manikganj | 35.6 | 22.1 | 3.0 | | Feni | 36.3 | 21.2 | 0 | |
| | Munshiganj | 35.7 | 22.4 | 0 | | Khagrachhari | 37.8 | 21.7 | 0 | |
| | Narayanganj | 35.9 | 22.0 | 0 | | Lakshmipur | 36.3 | 22.4 | 0 | |
| | Narsingdi | 36.2 | 21.9 | 2.1 | | Noakhali | 34.0 | 21.7 | 0 | |
| | Rajbari | 35.6 | 21.9 | 0 | | Rangamati | 35.1 | 20.7 | 0 | |
| | Shariatpur | 36.0 | 22.3 | 0 | | Khulna | Bagerhat | 35.0 | 21.8 | 0 |
| | Rajshahi | Bogra | 34.8 | 20.6 | | | 4.0 | Chuadanga | 36.2 | 22.0 |
| Joypurhat | | 34.9 | 20.3 | 2.9 | Jessore | | 36.1 | 21.8 | 0 | |
| Naogaon | | 34.4 | 20.6 | 2.3 | Jhenaidah | | 36.2 | 22.0 | 2.7 | |
| Natore | | 34.9 | 21.2 | 4.9 | Khulna | | 33.0 | 20.5 | 0 | |
| Nawabganj | | 34.0 | 20.8 | 0 | Kushtia | | 35.6 | 21.9 | 4.3 | |
| Pabna | | 35.3 | 21.7 | 6.0 | Magura | | 36.1 | 22.0 | 0 | |
| Rajshahi | | 34.4 | 20.9 | 2.7 | Meherpur | | 36.0 | 22.0 | 2.5 | |
| Sirajganj | | 35.2 | 21.4 | 7.7 | Narail | | 36.0 | 21.9 | 0 | |
| Rangpur | Dinajpur | 37.2 | 20.4 | 4.1 | Satkhira | | 33.3 | 21.0 | 2.5 | |
| | Gaibandha | 36.4 | 20.2 | 4.3 | Barisal | Barguna | 29.5 | 18.7 | 0 | |
| | Kurigram | 36.9 | 20.3 | 4.3 | | Barisal | 35.6 | 21.4 | 0 | |
| | Lalmonirhat | 37.0 | 20.4 | 5.5 | | Bhola | 32.4 | 21.3 | 0 | |
| | Nilphamari | 38.6 | 21.0 | 4.7 | | Jhalokati | 36.5 | 21.8 | 0 | |
| | Panchagarh | 36.6 | 19.8 | 3.4 | | Patuakhali | 31.8 | 20.3 | 0 | |
| | Rangpur | 37.4 | 20.4 | 6.5 | | Pirojpur | 36.4 | 21.7 | 0 | |
| | Thakurgaon | 38.2 | 20.6 | 4.0 | Sylhet | Habiganj | 37.1 | 20.8 | 5.2 | |
| Mymensingh | Jamalpur | 35.6 | 20.5 | 3.6 | | Maulvibazar | 35.5 | 20.1 | 4.7 | |
| | Mymensingh | 35.4 | 20.6 | 4.1 | | Sunamganj | 35.2 | 18.9 | 4.6 | |
| | Netrakona | 35.5 | 19.4 | 3.6 | | Sylhet | 34.0 | 19.1 | 5.6 | |
| | Sherpur | 34.7 | 19.5 | 2.6 | | | | | | |

2.6 Guidance

- Add here the text for guidance.

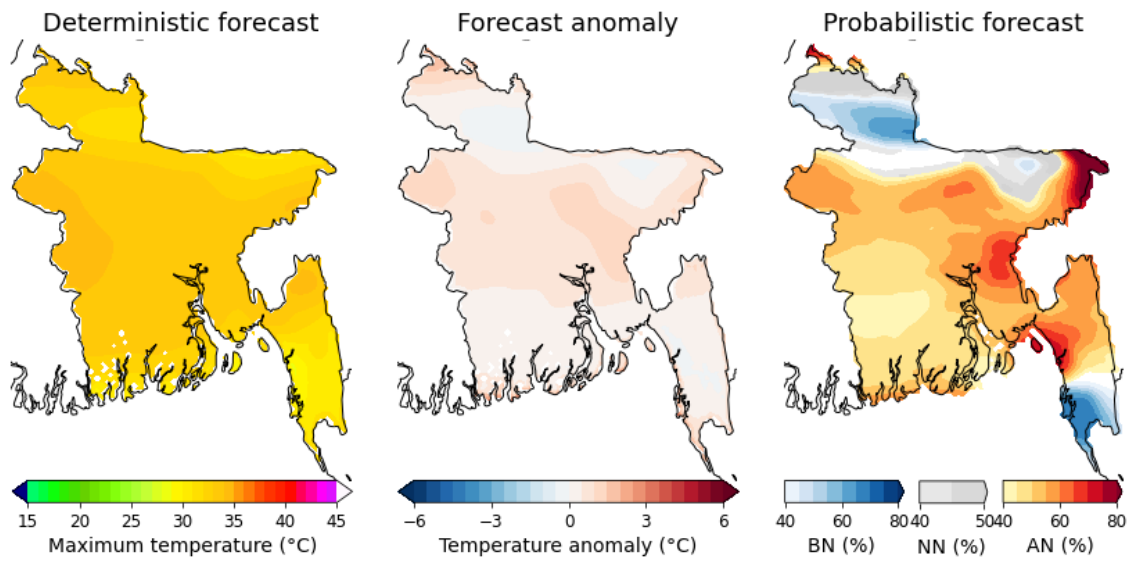
3. Weather Outlook for week 3+4 (Period: 14.03.2023 to 27.03.2023)

Jointly prepared by BMD, DAE, Weather Impact-Netherlands, Wageningen Environmental Research and Digital Innovation for Impact (Dii-Dhaka) under BWCSR (Component-C), supported by World Bank

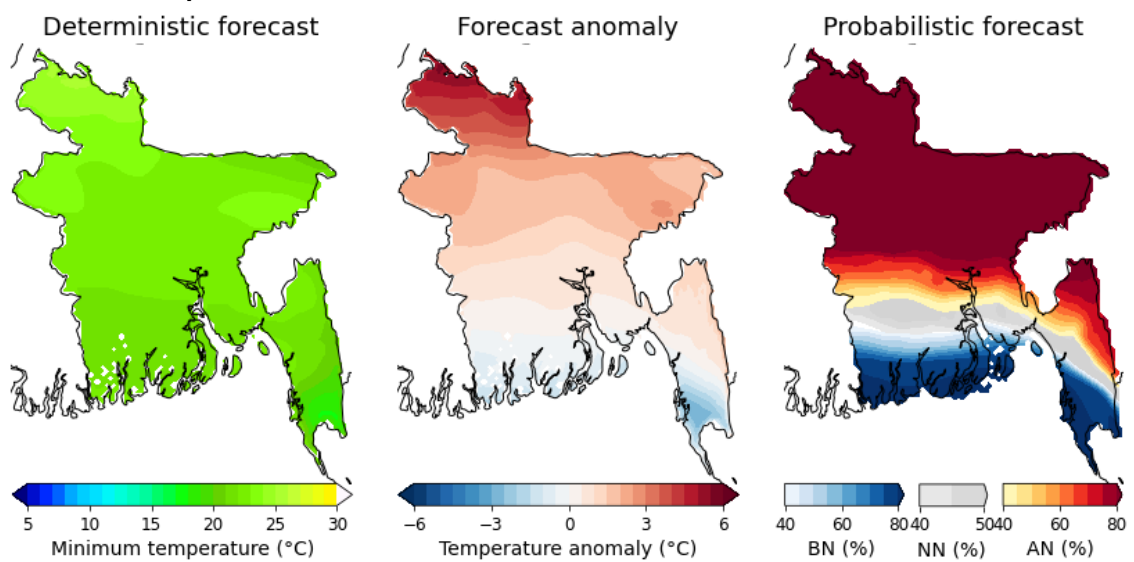
3.1 Significant Information

- Add here the text for significant information.

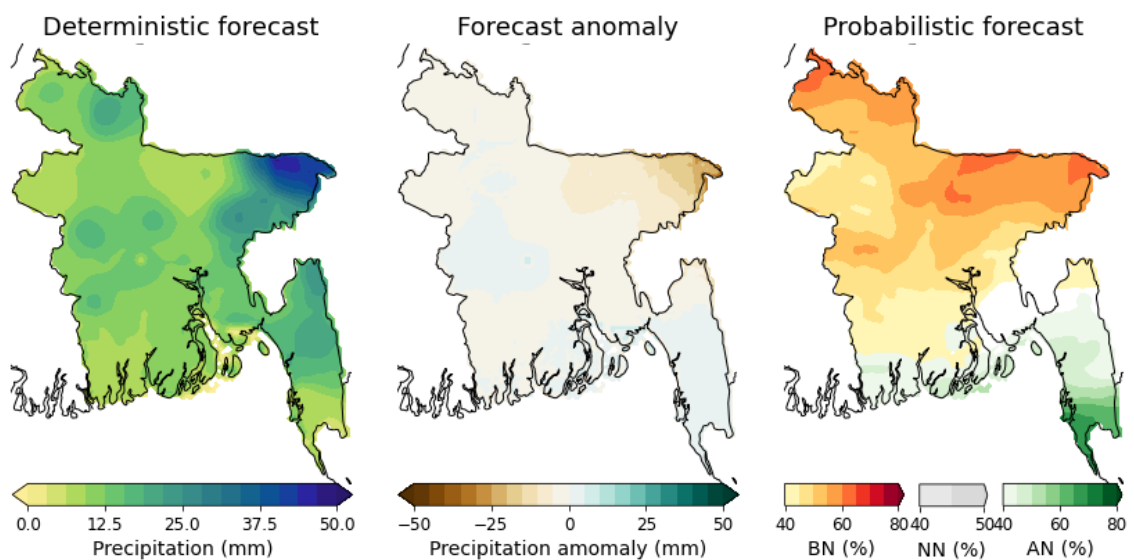
3.2 Maximum Temperature



3.3 Minimum Temperature



3.4 Rainfall



3.5 Forecast information at District level

| Division | District | Average Max Temp (°C) | Average Min Temp (°C) | Total Rainfall (mm) | Division | District | Average Max Temp (°C) | Average Min Temp (°C) | Total Rainfall (mm) | |
|------------|-------------|-----------------------|-----------------------|---------------------|------------|---------------|-----------------------|-----------------------|---------------------|------|
| Dhaka | Dhaka | 33.7 | 22.4 | 12.2 | Chittagong | Bandarban | 30.1 | 18.9 | 10.0 | |
| | Faridpur | 33.7 | 22.2 | 12.9 | | Brahamanbaria | 33.5 | 22.5 | 19.1 | |
| | Gazipur | 33.7 | 22.6 | 11.4 | | Chandpur | 33.6 | 22.1 | 12.7 | |
| | Gopalganj | 33.6 | 21.9 | 10.0 | | Chittagong | 30.8 | 21.6 | 15.8 | |
| | Kishoreganj | 33.3 | 23.0 | 18.8 | | Comilla | 33.3 | 22.0 | 13.8 | |
| | Madaripur | 33.6 | 22.0 | 10.3 | | Cox's Bazar | 30.4 | 20.3 | 7.6 | |
| | Manikganj | 33.8 | 22.4 | 12.6 | | Feni | 32.1 | 21.4 | 14.6 | |
| | Munshiganj | 33.6 | 22.3 | 12.0 | | Khagrachhari | 33.6 | 22.1 | 17.1 | |
| | Narayanganj | 33.6 | 22.3 | 12.0 | | Lakshmipur | 33.1 | 21.9 | 11.0 | |
| | Narsingdi | 33.6 | 22.5 | 14.1 | | Noakhali | 30.7 | 21.0 | | |
| | Rajbari | 33.9 | 22.3 | 12.5 | | Rangamati | 31.6 | 20.9 | 19.2 | |
| | Shariatpur | 33.5 | 22.1 | 11.1 | | Khulna | Bagerhat | 32.1 | 21.3 | 8.5 |
| | Rajshahi | Bogra | 33.4 | 22.9 | | | 11.5 | Chuadanga | 34.2 | 22.3 |
| Joypurhat | | 33.0 | 23.0 | 10.1 | Jessore | | 33.8 | 21.8 | 13.5 | |
| Naogaon | | 33.7 | 23.1 | 8.4 | Jhenaidah | | 34.1 | 22.2 | 12.3 | |
| Natore | | 33.9 | 22.9 | 13.1 | Khulna | | 30.5 | 20.0 | 9.0 | |
| Nawabganj | | 33.6 | 22.6 | 6.8 | Kushtia | | 34.2 | 22.6 | 14.3 | |
| Pabna | | 33.9 | 22.7 | 14.4 | Magura | | 33.9 | 22.1 | 13.1 | |
| Rajshahi | | 33.8 | 22.7 | 8.6 | Meherpur | | 34.3 | 22.5 | 11.4 | |
| Sirajganj | | 33.6 | 22.8 | 13.0 | Narail | | 33.7 | 21.9 | 11.2 | |
| Rangpur | Dinajpur | 32.0 | 23.6 | 11.5 | Satkhira | | 30.7 | 20.3 | 8.7 | |
| | Gaibandha | 32.1 | 23.4 | 11.9 | Barisal | Barguna | 27.0 | 18.0 | 10.7 | |
| | Kurigram | 31.3 | 23.6 | 15.9 | | Barisal | 32.6 | 21.1 | 11.0 | |
| | Lalmonirhat | 32.0 | 23.8 | 15.5 | | Bhola | 28.9 | 19.7 | 8.9 | |
| | Nilphamari | 32.9 | 24.7 | 12.2 | | Jhalokati | 33.3 | 21.4 | 11.1 | |
| | Panchagarh | 31.2 | 23.2 | 9.3 | | Patuakhali | 29.0 | 19.4 | 10.1 | |
| | Rangpur | 31.9 | 23.9 | 17.2 | | Pirojpur | 33.3 | 21.4 | 10.1 | |
| Thakurgaon | 32.4 | 23.8 | 10.8 | Sylhet | | Habiganj | 33.2 | 23.2 | 22.8 | |
| Mymensingh | Jalalpur | 32.9 | 23.0 | | 9.5 | Maulvibazar | 32.6 | 22.3 | 26.2 | |
| | Mymensingh | 33.3 | 22.7 | | 8.6 | Sunamganj | 31.6 | 22.0 | 25.2 | |
| | Netrakona | 32.4 | 22.5 | | 9.7 | Sylhet | 31.5 | 21.2 | 39.9 | |
| | Sherpur | 31.9 | 22.4 | 8.5 | | | | | | |

3.6 Guidance

- Add here the text for guidance.

Forecast legend

| Rainfall category | Amounts of rainfall |
|--|---|
| <ul style="list-style-type: none"> • Light rain • Moderate rain • Moderately Heavy • Heavy rain • Very heavy rain | 1-10 mm/day 11-22 mm/day 23-43 mm/day Heavy rain: 44-88 mm/day Very heavy rain: ≥ 89 mm/day |
| <ul style="list-style-type: none"> • AN (%) • NN (%) • BN (%) | Above normal (likelihood in percent) Near normal (likelihood in percent) Below normal (likelihood in percent) |