



Weather Impact

WAGENINGEN
UNIVERSITY & RESEARCH



Issue Date: 05 May 2023

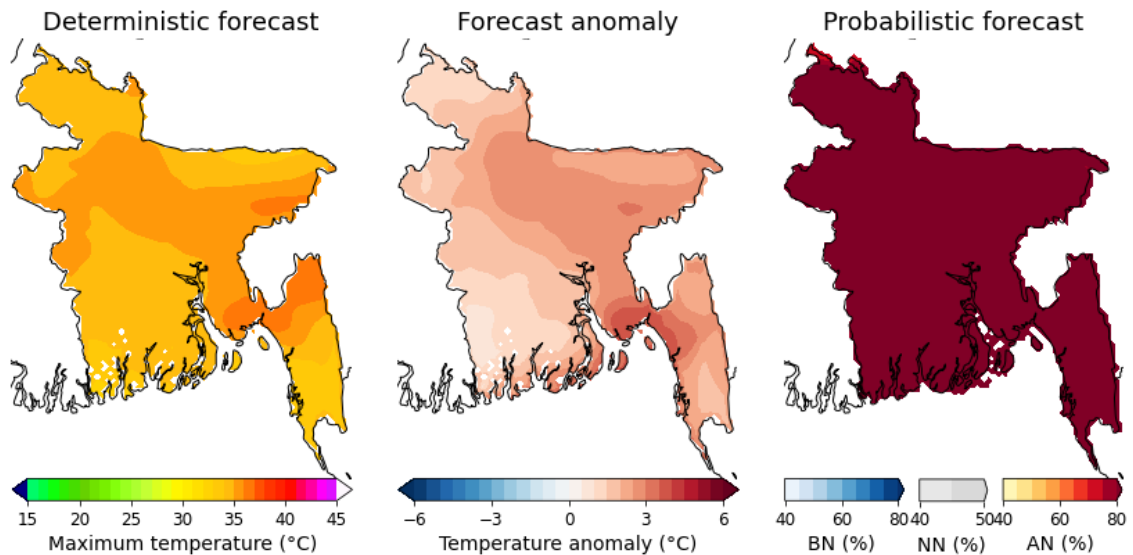
Subject: Experimental Sub-seasonal forecast for Bangladesh during 05.05.2023 to 01.06.2023

1. Weather Forecast for week 1 (Period: 05.05.2023 to 11.05.2023)

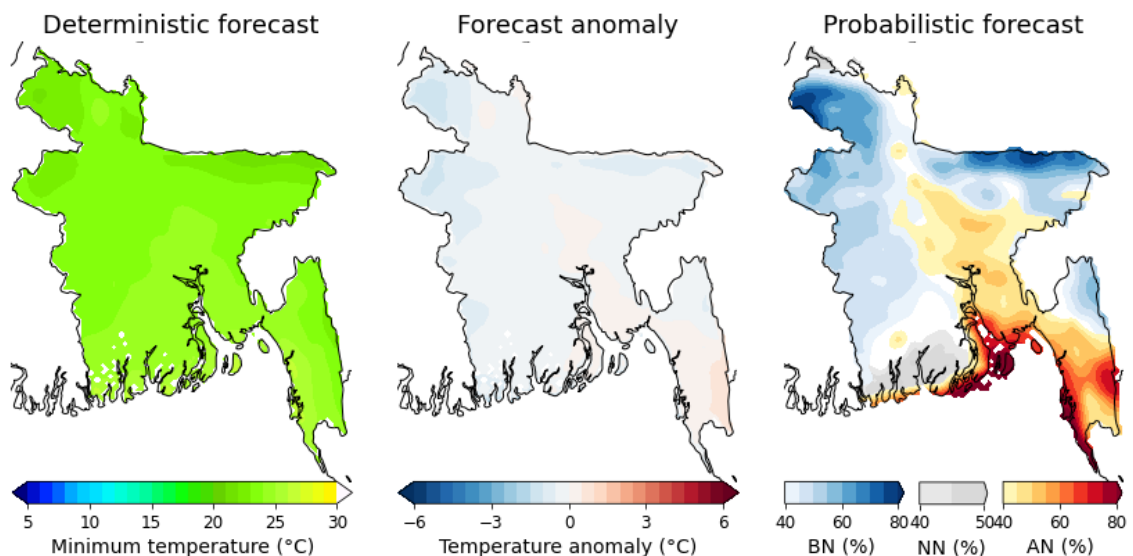
1.1 Significant Information

- Add here the text for significant information.

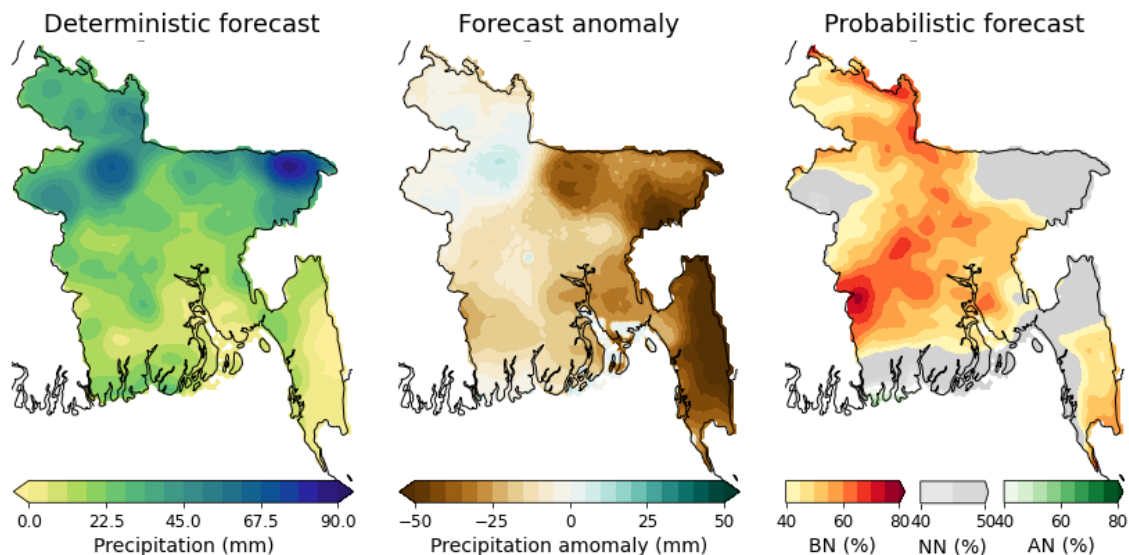
1.2 Maximum Temperature



1.3 Minimum Temperature



1.4 Rainfall



1.5 Forecast information at District level

| Division | District | Maximum Temperature (°C) | | | Minimum Temperature (°C) | | | Rainfall (mm) | | |
|-------------|----------------|--------------------------|---------|--------------------------|--------------------------|----------|--------------------------|----------------|---------|--------------------------|
| | | Deter-ministic | Anomaly | Probabilistic (BN/NN/AN) | Deter-ministic | Anomaly | Probabilistic (BN/NN/AN) | Deter-ministic | Anomaly | Probabilistic (BN/NN/AN) |
| Dhaka | Dhaka | 35 | 2 | 1/0/99 | 24 | 0 | 34/22/45 | 16 | -17 | 54/46/0 |
| | Faridpur | 34 | 2 | 1/2/97 | 24 | 0 | 43/23/34 | 21 | -11 | 60/40/0 |
| | Gazipur | 35 | 3 | 1/0/99 | 24 | 0 | 34/19/47 | 17 | -18 | 58/42/0 |
| | Gopalganj | 34 | 2 | 1/1/97 | 24 | 0 | 39/30/31 | 23 | -13 | 58/42/1 |
| | Kishoreganj | 35 | 3 | 1/3/95 | 24 | 0 | 41/19/40 | 23 | -29 | 47/52/1 |
| | Madaripur | 35 | 2 | 1/0/99 | 24 | 0 | 39/25/36 | 10 | -22 | 55/44/1 |
| | Manikganj | 35 | 2 | 0/1/99 | 24 | 0 | 39/19/42 | 20 | -13 | 59/40/1 |
| | Munshiganj | 35 | 2 | 1/0/99 | 24 | 0 | 29/25/46 | 12 | -20 | 53/46/1 |
| | Narayanganj | 35 | 3 | 1/0/99 | 24 | 0 | 29/22/49 | 14 | -18 | 51/48/0 |
| | Narsingdi | 35 | 3 | 1/0/99 | 24 | 0 | 32/20/48 | 19 | -15 | 54/46/0 |
| | Rajbari | 35 | 2 | 0/3/97 | 24 | 0 | 46/23/31 | 19 | -10 | 63/36/1 |
| Shariatpur | 35 | 2 | 1/0/99 | 24 | 0 | 35/23/42 | 8 | -25 | 54/44/1 | |
| Rajshahi | Bogra | 35 | 3 | 0/3/97 | 23 | 0 | 47/25/28 | 60 | 5 | 48/50/2 |
| | Joypurhat | 35 | 2 | 0/3/97 | 23 | 0 | 55/31/14 | 44 | 3 | 48/51/0 |
| | Naogaon | 35 | 2 | 0/5/95 | 23 | -1 | 55/31/14 | 33 | -1 | 44/53/4 |
| | Natore | 35 | 2 | 0/4/96 | 24 | 0 | 50/27/23 | 33 | -5 | 43/55/2 |
| | Nawabganj | 34 | 1 | 0/10/90 | 23 | -1 | 52/33/14 | 32 | -3 | 35/54/11 |
| | Pabna | 35 | 2 | 0/3/97 | 24 | 0 | 48/22/31 | 19 | -12 | 54/44/2 |
| | Rajshahi | 35 | 2 | 0/5/95 | 23 | -1 | 52/30/18 | 43 | -1 | 33/54/13 |
| | Sirajganj | 35 | 3 | 0/2/98 | 24 | 0 | 42/20/38 | 30 | -10 | 54/45/1 |
| Rangpur | Dinajpur | 34 | 2 | 0/5/95 | 22 | -1 | 64/24/13 | 33 | -1 | 49/50/0 |
| | Gaibandha | 35 | 3 | 0/3/97 | 23 | 0 | 43/26/31 | 47 | 4 | 58/42/0 |
| | Kurigram | 34 | 2 | 1/3/95 | 23 | 0 | 33/30/37 | 42 | -6 | 61/38/0 |
| | Lalmonirhat | 34 | 1 | 3/7/90 | 23 | 0 | 40/27/33 | 32 | -10 | 57/43/0 |
| | Nilphamari | 35 | 1 | 2/7/91 | 23 | -1 | 54/26/19 | 31 | -5 | 51/49/0 |
| | Panchagarh | 33 | 1 | 7/10/83 | 21 | -1 | 44/40/16 | 29 | -6 | 49/50/1 |
| | Rangpur | 35 | 2 | 1/3/96 | 24 | 0 | 56/22/22 | 38 | -3 | 51/49/0 |
| | Thakurgaon | 34 | 1 | 0/6/94 | 22 | -1 | 68/21/10 | 30 | -6 | 45/54/1 |
| Mymen-singh | Jamalpur | 35 | 3 | 0/2/97 | 23 | 0 | 41/23/36 | 35 | -9 | 57/43/0 |
| | Mymen-singh | 35 | 3 | 1/2/97 | 23 | 0 | 45/22/33 | 27 | -37 | 52/48/0 |
| | Netrakona | 35 | 2 | 2/4/94 | 23 | 0 | 53/20/26 | 33 | -33 | 34/64/2 |
| | Sherpur | 34 | 3 | 1/1/97 | 23 | 0 | 49/23/28 | 29 | -25 | 59/41/0 |
| Chitta-gong | Bandarban | 33 | 2 | 2/11/87 | 24 | 0 | 11/32/57 | 2 | -46 | 50/47/3 |
| | Brahamanba-ria | 35 | 3 | 1/1/98 | 24 | 0 | 38/20/41 | 20 | -27 | 52/48/0 |
| | Chandpur | 35 | 2 | 1/0/99 | 24 | 0 | 32/20/48 | 11 | -28 | 54/45/1 |
| | Chittagong | 35 | 3 | 1/1/98 | 25 | 0 | 20/24/55 | 11 | -35 | 36/58/6 |
| | Comilla | 35 | 3 | 1/0/99 | 24 | 0 | 35/18/47 | 17 | -28 | 47/52/1 |
| | Cox's Bazar | 34 | 3 | 1/3/96 | 26 | 0 | 6/23/72 | 5 | -35 | 40/55/5 |
| Feni | 35 | 3 | 1/1/99 | 24 | 0 | 30/22/48 | 15 | -29 | 39/59/2 | |

| | | | | | | | | | | |
|---------|--------------|----|---|---------|----|----|----------|----|-----|----------|
| | Khagrachhari | 36 | 2 | 1/1/98 | 24 | 0 | 41/28/31 | 13 | -43 | 34/64/2 |
| | Lakshmipur | 35 | 3 | 0/1/99 | 24 | 0 | 26/18/57 | 5 | -26 | 53/46/1 |
| | Noakhali | 34 | 3 | 0/1/99 | 24 | 0 | 20/19/61 | 5 | -22 | 42/57/1 |
| | Rangamati | 35 | 2 | 2/4/93 | 23 | 0 | 40/21/39 | 4 | -58 | 41/57/2 |
| Khulna | Bagerhat | 34 | 2 | 1/4/95 | 24 | 0 | 29/40/31 | 14 | -11 | 38/46/15 |
| | Chuadanga | 35 | 2 | 0/6/94 | 24 | 0 | 49/24/28 | 22 | -12 | 52/45/3 |
| | Jessore | 34 | 1 | 1/11/88 | 24 | 0 | 48/32/20 | 13 | -19 | 67/32/1 |
| | Jhenaidah | 35 | 1 | 0/6/93 | 24 | 0 | 47/26/27 | 20 | -14 | 62/36/1 |
| | Khulna | 31 | 1 | 2/8/90 | 23 | 0 | 34/35/31 | 12 | -14 | 43/48/9 |
| | Kushtia | 35 | 2 | 0/4/96 | 24 | 0 | 50/22/28 | 18 | -12 | 48/49/3 |
| | Magura | 35 | 2 | 0/5/94 | 24 | 0 | 46/25/29 | 21 | -10 | 63/37/0 |
| | Meherpur | 35 | 2 | 0/7/93 | 24 | 0 | 51/21/27 | 23 | -7 | 43/52/5 |
| | Narail | 34 | 1 | 2/6/93 | 24 | 0 | 45/30/26 | 20 | -13 | 57/42/1 |
| | Satkhira | 32 | 1 | 2/12/86 | 23 | -1 | 40/37/23 | 16 | -13 | 43/45/11 |
| Barisal | Barguna | 29 | 2 | 1/1/98 | 21 | 0 | 24/47/29 | 18 | -13 | 30/57/13 |
| | Barisal | 33 | 2 | 1/0/99 | 24 | 0 | 34/30/36 | 7 | -19 | 48/50/1 |
| | Bhola | 32 | 3 | 0/1/99 | 23 | 0 | 11/27/62 | 7 | -23 | 38/57/5 |
| | Jhalokati | 34 | 1 | 1/1/97 | 24 | 0 | 33/43/24 | 9 | -16 | 43/53/4 |
| | Patuakhali | 31 | 2 | 1/1/98 | 23 | 0 | 18/39/43 | 15 | -16 | 33/57/10 |
| | Pirojpur | 34 | 1 | 1/3/96 | 24 | 0 | 33/42/25 | 12 | -14 | 42/52/6 |
| Sylhet | Habiganj | 36 | 3 | 2/4/94 | 24 | 0 | 45/17/38 | 31 | -46 | 41/57/2 |
| | Maulvibazar | 35 | 2 | 3/6/91 | 23 | 0 | 47/16/37 | 43 | -46 | 33/64/3 |
| | Sunamganj | 34 | 2 | 3/6/91 | 22 | 0 | 63/21/16 | 48 | -31 | 30/63/6 |
| | Sylhet | 34 | 2 | 3/10/86 | 22 | 0 | 58/25/17 | 70 | -36 | 32/62/6 |

1.6 Guidance

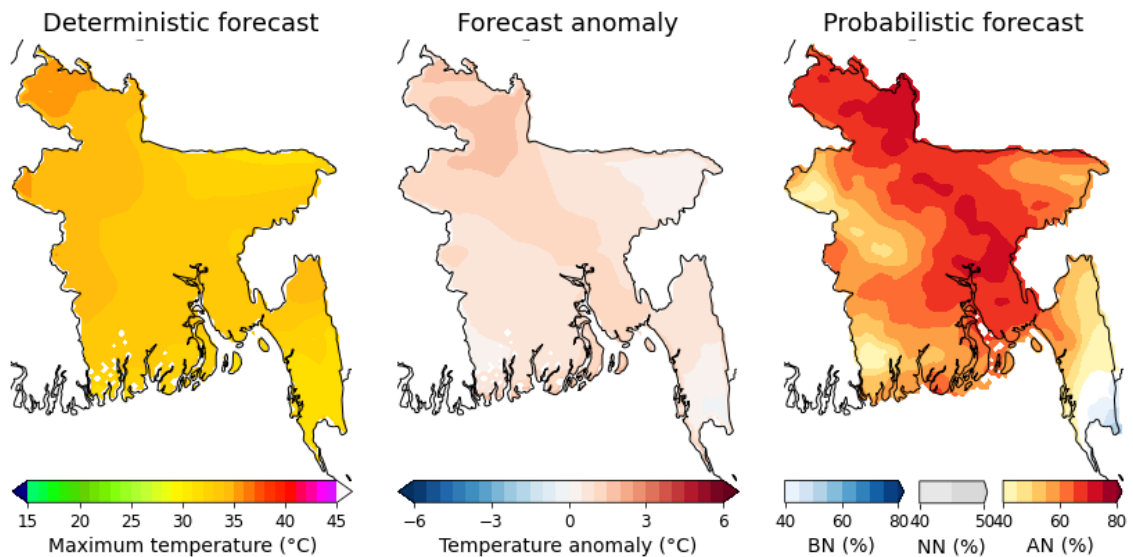
- Add here the text for guidance.

2. Weather Forecast for week 2 (Period: 12.05.2023 to 18.05.2023)

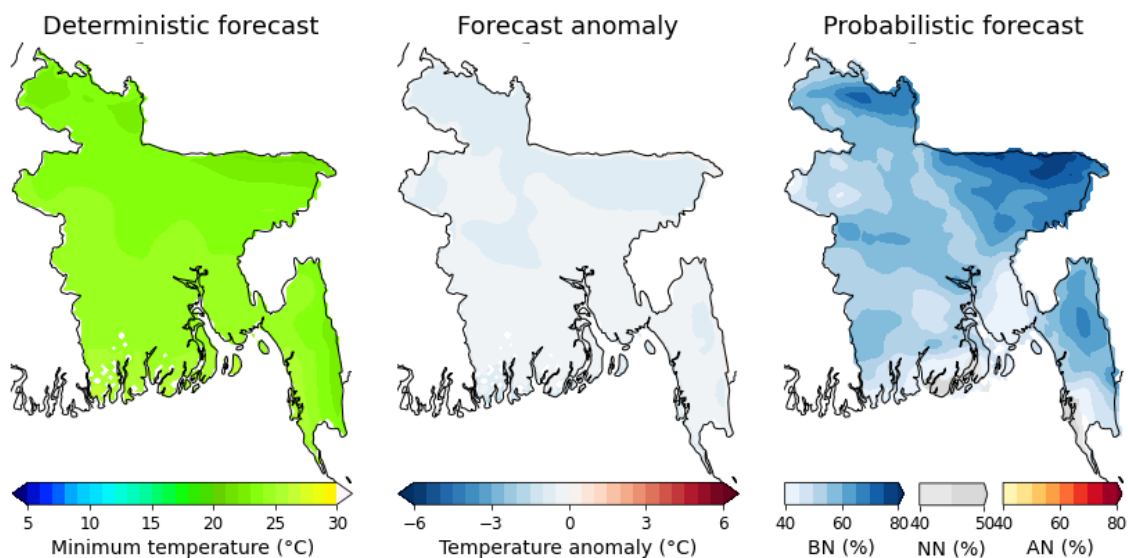
2.1 Significant Information

- Add here the text for significant information.

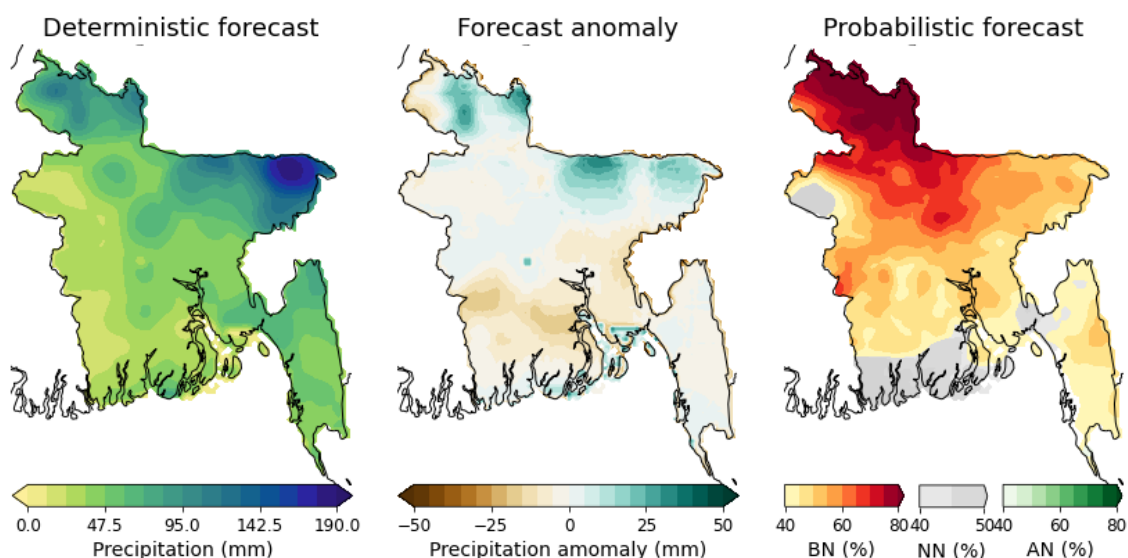
2.2 Maximum Temperature



2.3 Minimum Temperature



2.4 Rainfall



2.5 Forecast information at District level

| Division | District | Maximum Temperature (°C) | | | Minimum Temperature (°C) | | | Rainfall (mm) | | |
|------------|-------------|--------------------------|----------|--------------------------|--------------------------|----------|--------------------------|----------------|----------|--------------------------|
| | | Deter-ministic | Anomaly | Probabilistic (BN/NN/AN) | Deter-ministic | Anomaly | Probabilistic (BN/NN/AN) | Deter-ministic | Anomaly | Probabilistic (BN/NN/AN) |
| Dhaka | Dhaka | 33 | 1 | 14/18/68 | 24 | 0 | 56/26/18 | 44 | -5 | 53/40/8 |
| | Faridpur | 34 | 1 | 14/24/62 | 24 | 0 | 54/30/16 | 43 | -1 | 47/46/7 |
| | Gazipur | 33 | 1 | 15/17/69 | 24 | 0 | 54/25/21 | 44 | -5 | 59/35/6 |
| | Gopalganj | 34 | 1 | 15/22/64 | 25 | 0 | 48/33/18 | 44 | -12 | 47/42/11 |
| | Kishoreganj | 33 | 1 | 19/14/67 | 24 | -1 | 64/19/17 | 64 | 4 | 56/38/6 |
| | Madaripur | 33 | 1 | 14/18/68 | 24 | 0 | 51/29/20 | 37 | -9 | 45/43/12 |
| | Manikganj | 34 | 1 | 13/26/61 | 24 | 0 | 59/24/17 | 46 | -1 | 53/40/7 |
| | Munshiganj | 33 | 1 | 15/16/70 | 24 | 0 | 58/24/17 | 43 | -4 | 51/38/11 |
| | Narayanganj | 33 | 1 | 16/14/70 | 24 | 0 | 54/27/19 | 42 | -5 | 51/38/11 |
| | Narsingdi | 33 | 1 | 16/14/70 | 24 | 0 | 59/23/18 | 46 | -6 | 50/41/9 |
| | Rajbari | 34 | 1 | 15/33/52 | 24 | -1 | 57/30/13 | 34 | 0 | 49/44/7 |
| Shariatpur | 33 | 1 | 16/16/68 | 24 | 0 | 55/25/20 | 39 | -8 | 49/39/12 | |
| Rajshahi | Bogra | 34 | 1 | 12/24/64 | 24 | 0 | 54/24/21 | 54 | 0 | 66/31/3 |
| | Joypurhat | 35 | 2 | 11/23/66 | 24 | 0 | 55/23/22 | 41 | -1 | 70/28/3 |
| | Naogaon | 35 | 1 | 10/32/58 | 24 | 0 | 51/28/21 | 28 | -1 | 60/36/4 |
| | Natore | 34 | 1 | 13/32/55 | 24 | 0 | 55/26/19 | 27 | -1 | 54/41/5 |
| | Nawabganj | 34 | 1 | 12/40/49 | 24 | -1 | 47/32/22 | 21 | -4 | 42/54/4 |
| Pabna | 34 | 1 | 15/32/53 | 24 | -1 | 59/26/14 | 30 | 1 | 56/37/7 | |

| | | | | | | | | | | |
|------------|--------------|----|----------|----------|----|----------|----------|-----|---------|----------|
| Rangpur | Rajshahi | 34 | 1 | 12/40/48 | 24 | -1 | 51/31/18 | 24 | -1 | 39/56/5 |
| | Sirajganj | 34 | 1 | 12/25/63 | 24 | 0 | 56/25/19 | 45 | 0 | 62/32/6 |
| | Dinajpur | 34 | 2 | 10/22/68 | 23 | -1 | 57/27/16 | 70 | 7 | 73/25/2 |
| | Gaibandha | 34 | 2 | 11/19/70 | 23 | -1 | 56/25/19 | 51 | -1 | 75/22/3 |
| | Kurigram | 33 | 1 | 12/16/72 | 22 | -1 | 64/24/12 | 89 | 15 | 81/16/3 |
| | Lalmonirhat | 34 | 1 | 15/15/70 | 23 | -1 | 63/25/12 | 80 | 5 | 87/11/2 |
| | Nilphamari | 35 | 1 | 14/17/69 | 23 | -1 | 64/23/13 | 95 | 19 | 86/12/1 |
| | Panchagarh | 33 | 1 | 17/15/68 | 22 | -1 | 53/33/14 | 79 | -1 | 85/13/2 |
| | Rangpur | 35 | 2 | 12/18/70 | 23 | -1 | 61/24/15 | 73 | 6 | 80/17/2 |
| Thakurgaon | 34 | 1 | 12/20/68 | 22 | -1 | 57/29/14 | 73 | -7 | 70/28/2 | |
| Mymensingh | Jamalpur | 34 | 1 | 12/19/69 | 24 | -1 | 55/26/19 | 45 | -2 | 72/25/4 |
| | Mymensingh | 33 | 1 | 16/16/68 | 24 | -1 | 61/20/19 | 76 | 10 | 66/28/6 |
| | Netrakona | 33 | 1 | 20/15/65 | 23 | -1 | 67/19/14 | 96 | 21 | 59/33/8 |
| | Sherpur | 33 | 1 | 13/20/67 | 23 | -1 | 60/23/17 | 54 | 2 | 73/22/5 |
| Chittagong | Bandarban | 31 | 0 | 39/25/37 | 23 | 0 | 50/33/17 | 46 | -1 | 43/24/33 |
| | Brahmanbaria | 33 | 1 | 16/15/69 | 24 | 0 | 59/26/15 | 44 | -10 | 49/42/10 |
| | Chandpur | 33 | 1 | 16/15/69 | 24 | 0 | 51/28/21 | 47 | -6 | 51/37/12 |
| | Chittagong | 32 | 1 | 27/18/55 | 25 | 0 | 53/33/13 | 51 | -2 | 42/35/24 |
| | Comilla | 33 | 1 | 15/14/70 | 24 | 0 | 46/34/20 | 44 | -9 | 47/40/13 |
| | Cox's Bazar | 32 | 1 | 34/26/40 | 25 | -1 | 39/43/18 | 42 | -2 | 39/28/33 |
| | Feni | 32 | 1 | 18/15/67 | 24 | 0 | 46/38/16 | 64 | -7 | 38/48/15 |
| | Khagrachhari | 34 | 1 | 24/24/53 | 24 | 0 | 61/29/10 | 62 | -3 | 41/42/17 |
| | Lakshmipur | 33 | 1 | 16/17/67 | 25 | 0 | 44/34/21 | 40 | -9 | 45/38/16 |
| | Noakhali | 31 | 1 | 19/16/65 | 24 | 0 | 43/39/18 | 38 | -5 | 42/41/17 |
| Khulna | Rangamati | 32 | 1 | 29/25/46 | 23 | 0 | 61/28/12 | 54 | -3 | 46/32/22 |
| | Bagerhat | 33 | 1 | 20/23/57 | 25 | 0 | 48/35/17 | 31 | -5 | 37/45/18 |
| | Chuadanga | 35 | 1 | 17/25/59 | 24 | 0 | 53/33/14 | 29 | 2 | 59/35/7 |
| | Jessore | 34 | 1 | 18/23/59 | 25 | 0 | 53/32/15 | 22 | -15 | 49/43/8 |
| | Jhenaidah | 34 | 1 | 17/27/57 | 24 | 0 | 53/34/13 | 28 | -6 | 56/38/6 |
| | Khulna | 31 | 1 | 20/27/53 | 23 | 0 | 52/32/15 | 27 | -6 | 40/46/14 |
| | Kushtia | 34 | 1 | 17/31/52 | 24 | -1 | 58/29/12 | 25 | 1 | 53/39/8 |
| | Magura | 34 | 1 | 16/25/59 | 24 | 0 | 54/32/13 | 29 | -10 | 52/40/8 |
| | Meherpur | 35 | 1 | 17/20/63 | 24 | 0 | 54/28/18 | 24 | 0 | 53/40/7 |
| | Narail | 34 | 1 | 17/21/63 | 25 | 0 | 53/32/14 | 34 | -12 | 47/44/9 |
| Barisal | Satkhira | 31 | 1 | 23/28/49 | 24 | -1 | 53/31/16 | 22 | -4 | 37/49/14 |
| | Barguna | 28 | 1 | 24/18/58 | 21 | 0 | 41/45/14 | 42 | -1 | 29/49/22 |
| | Barisal | 32 | 1 | 16/22/62 | 24 | 0 | 51/29/20 | 25 | -14 | 43/42/16 |
| | Bhola | 31 | 1 | 20/19/61 | 23 | 0 | 45/37/19 | 29 | -11 | 40/42/18 |
| | Jhalokati | 33 | 1 | 18/25/57 | 25 | 0 | 53/32/15 | 28 | -11 | 38/45/17 |
| | Patuakhali | 29 | 1 | 22/20/59 | 23 | 0 | 42/42/17 | 38 | -4 | 33/45/21 |
| Sylhet | Pirojpur | 33 | 1 | 19/24/57 | 25 | 0 | 50/35/16 | 31 | -9 | 40/44/16 |
| | Habiganj | 33 | 1 | 20/16/64 | 24 | 0 | 64/21/15 | 91 | -4 | 53/39/8 |
| | Maulvibazar | 32 | 0 | 23/17/60 | 23 | -1 | 67/21/11 | 117 | -1 | 49/41/11 |
| | Sunamganj | 32 | 1 | 21/19/60 | 23 | -1 | 73/19/9 | 119 | 9 | 55/37/8 |
| | Sylhet | 32 | 0 | 22/19/59 | 22 | -1 | 72/22/6 | 160 | 8 | 52/39/9 |

2.6 Guidance

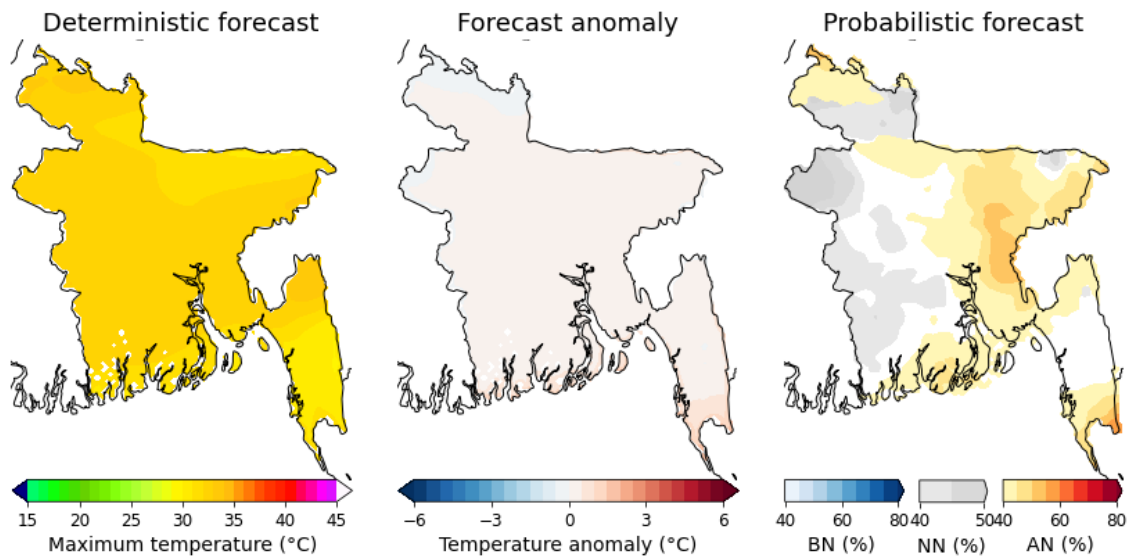
- Add here the text for guidance.

3. Weather Outlook for week 3+4 (Period: 19.05.2023 to 01.06.2023)

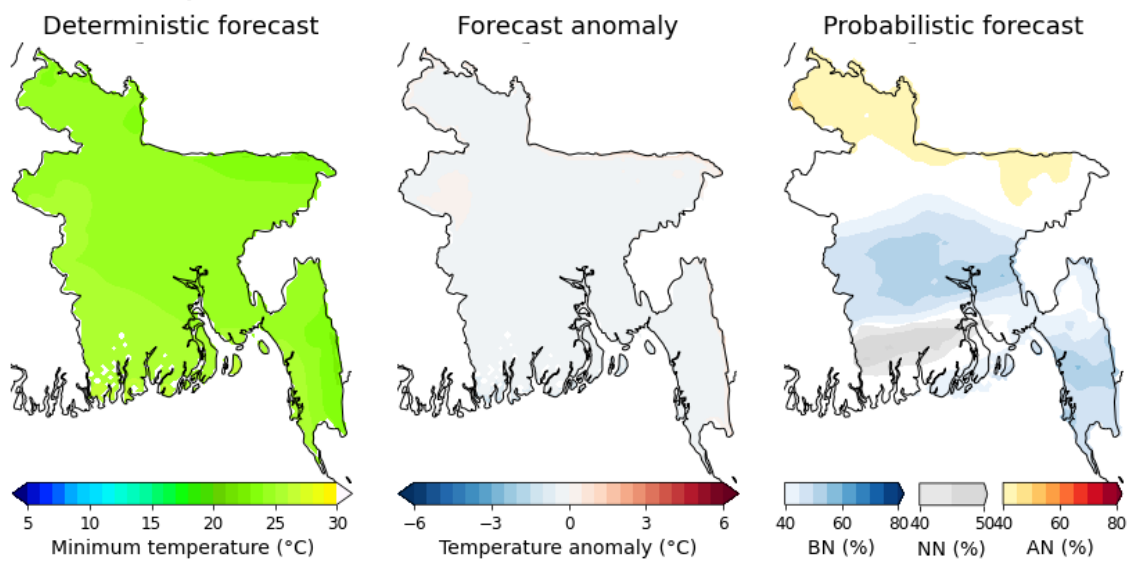
3.2 Significant Information

- Add here the text for significant information.

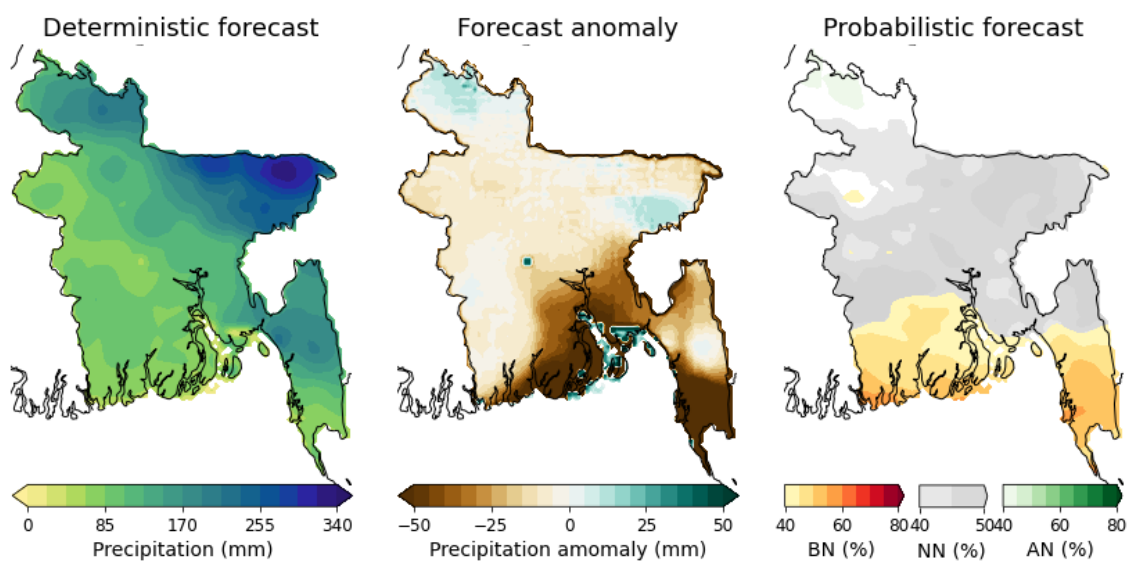
3.2 Maximum Temperature



3.3 Minimum Temperature



3.4 Rainfall



3.5 Forecast information at District level

| Division | District | Maximum Temperature (°C) | Minimum Temperature (°C) | Rainfall (mm) |
|----------|----------|--------------------------|--------------------------|---------------|
|----------|----------|--------------------------|--------------------------|---------------|

Jointly prepared by BMD, DAE, Weather Impact-Netherlands, Wageningen Environmental Research and Digital Innovation for Impact (Dii-Dhaka) under BWCSR (Component-C), supported by World Bank

| | | Deter- ministic | Anomaly | Probabilistic (BN/NN/AN) | Deter- ministic | Anomaly | Probabilistic (BN/NN/AN) | Deter- ministic | Anomaly | Probabilistic (BN/NN/AN) |
|-----------------|-------------------|--------------------|----------|-----------------------------|--------------------|----------|-----------------------------|--------------------|----------|-----------------------------|
| Dhaka | Dhaka | 32 | 0 | 25/35/41 | 25 | 0 | 49/26/25 | 113 | -10 | 34/50/16 |
| | Faridpur | 32 | 0 | 25/39/36 | 25 | 0 | 52/23/26 | 81 | -13 | 36/51/13 |
| | Gazipur | 32 | 0 | 22/35/43 | 25 | 0 | 47/25/28 | 123 | -9 | 32/47/21 |
| | Gopalganj | 32 | 0 | 25/40/34 | 25 | 0 | 48/26/26 | 87 | -21 | 43/45/12 |
| | Kishoreganj | 32 | 0 | 18/32/50 | 25 | 0 | 35/29/36 | 199 | -2 | 32/50/18 |
| | Madaripur | 32 | 0 | 24/41/35 | 25 | 0 | 48/26/25 | 91 | -30 | 40/47/12 |
| | Manikganj | 32 | 0 | 26/35/39 | 25 | 0 | 52/22/26 | 99 | -10 | 36/48/16 |
| | Munshiganj | 32 | 0 | 25/34/41 | 25 | 0 | 51/23/25 | 106 | -20 | 36/47/16 |
| | Narayanganj | 32 | 0 | 24/33/43 | 25 | 0 | 49/24/28 | 113 | -13 | 34/48/18 |
| | Narsingdi | 32 | 0 | 21/31/47 | 25 | 0 | 45/23/31 | 128 | -13 | 33/47/20 |
| Rajshahi | 32 | 0 | 27/38/35 | 25 | 0 | 52/20/28 | 76 | -6 | 38/48/15 | |
| Shariatpur | 32 | 0 | 24/35/40 | 25 | 0 | 49/26/25 | 98 | -33 | 39/46/14 | |
| Rajshahi | Bogra | 32 | 0 | 24/38/38 | 25 | 0 | 32/32/36 | 121 | -9 | 34/41/25 |
| | Joypurhat | 32 | 0 | 23/38/39 | 25 | 0 | 31/30/38 | 109 | -7 | 30/42/27 |
| | Naogaon | 32 | 0 | 24/46/30 | 25 | 0 | 32/32/36 | 83 | -9 | 36/40/24 |
| | Natore | 32 | 0 | 27/39/34 | 25 | 0 | 37/29/33 | 93 | -8 | 37/42/20 |
| | Nawabganj | 32 | 0 | 21/53/26 | 24 | 0 | 33/33/33 | 74 | -13 | 37/43/20 |
| | Pabna | 32 | 0 | 25/40/34 | 25 | 0 | 47/24/29 | 89 | -6 | 38/46/16 |
| | Rajshahi | 32 | 0 | 23/47/29 | 25 | 0 | 36/29/35 | 81 | -10 | 37/46/17 |
| Sirajganj | 32 | 0 | 24/38/38 | 25 | 0 | 41/27/32 | 113 | -7 | 35/44/20 | |
| Rangpur | Dinajpur | 32 | 0 | 19/44/38 | 24 | 0 | 32/26/41 | 155 | -1 | 29/39/32 |
| | Gaibandha | 32 | 0 | 21/39/41 | 24 | 0 | 31/29/40 | 139 | -5 | 29/42/29 |
| | Kurigram | 31 | 0 | 18/44/38 | 23 | 0 | 32/27/41 | 189 | -6 | 29/37/34 |
| | Lalmonirhat | 32 | 0 | 18/42/40 | 24 | 0 | 32/27/40 | 184 | -2 | 29/34/37 |
| | Nilphamari | 33 | 0 | 16/42/42 | 24 | 0 | 33/26/41 | 174 | 10 | 29/30/41 |
| | Panchagarh | 31 | 0 | 16/39/45 | 23 | 0 | 33/24/43 | 128 | 5 | 29/30/41 |
| | Rangpur | 32 | 0 | 19/43/38 | 24 | 0 | 32/27/41 | 184 | 0 | 29/38/33 |
| Thakurgaon | 32 | 0 | 13/46/41 | 24 | 0 | 33/23/44 | 130 | 0 | 29/35/36 | |
| Mymen- singh | Jamalpur | 32 | 0 | 23/35/42 | 24 | 0 | 32/31/38 | 131 | -6 | 32/44/24 |
| | Mymen- singh | 32 | 0 | 21/36/43 | 24 | 0 | 35/31/34 | 183 | -6 | 32/48/20 |
| | Netrakona | 32 | 0 | 19/35/46 | 24 | 0 | 31/32/37 | 248 | -5 | 33/49/19 |
| | Sherpur | 31 | 0 | 23/34/43 | 24 | 0 | 31/29/40 | 170 | -8 | 32/45/23 |
| Chitta- gong | Bandarban | 30 | 1 | 30/26/43 | 23 | 0 | 48/24/28 | 105 | -76 | 51/36/13 |
| | Brahamanba ria | 32 | 0 | 22/28/50 | 25 | 0 | 45/23/33 | 143 | -20 | 33/47/20 |
| | Chandpur | 32 | 0 | 25/31/44 | 25 | 0 | 49/26/25 | 111 | -39 | 36/46/18 |
| | Chittagong | 31 | 0 | 32/30/38 | 25 | 0 | 48/26/26 | 151 | -38 | 46/41/13 |
| | Comilla | 32 | 0 | 26/25/49 | 25 | 0 | 50/23/27 | 125 | -34 | 34/46/20 |
| | Cox's Bazar | 31 | 1 | 28/29/43 | 25 | 0 | 48/21/31 | 76 | -114 | 53/36/11 |
| | Feni | 31 | 0 | 23/33/44 | 24 | 0 | 42/34/24 | 163 | -39 | 36/47/17 |
| | Khagrachha ri | 33 | 0 | 22/37/41 | 25 | 0 | 40/35/25 | 165 | -32 | 33/49/18 |
| | Lakshmipur | 32 | 0 | 24/34/41 | 25 | 0 | 40/36/24 | 94 | -49 | 39/48/13 |
| Noakhali | 30 | 0 | 28/30/42 | 24 | 0 | 41/33/26 | 98 | -34 | 40/45/15 | |
| Rangamati | 31 | 0 | 29/32/38 | 23 | 0 | 45/35/20 | 168 | -18 | 38/47/15 | |
| Khulna | Bagerhat | 32 | 0 | 26/35/39 | 25 | 0 | 33/39/27 | 84 | -25 | 47/41/12 |
| | Chuadanga | 33 | 0 | 29/42/29 | 25 | 0 | 49/22/29 | 85 | -7 | 35/48/18 |
| | Jessore | 33 | 0 | 28/42/31 | 25 | 0 | 48/27/26 | 98 | -4 | 35/52/13 |
| | Jhenaidah | 33 | 0 | 28/41/31 | 25 | 0 | 49/24/27 | 88 | -2 | 35/50/15 |
| | Khulna | 30 | 0 | 25/40/35 | 24 | 0 | 34/40/25 | 90 | -10 | 47/42/11 |
| | Kushtia | 33 | 0 | 30/39/32 | 25 | 0 | 48/22/31 | 79 | -5 | 38/44/18 |
| | Magura | 33 | 0 | 27/41/32 | 25 | 0 | 51/24/25 | 90 | -3 | 36/51/13 |
| | Meherpur | 33 | 0 | 28/43/29 | 25 | 0 | 47/21/32 | 72 | -10 | 35/47/18 |
| | Narail | 33 | 0 | 28/42/31 | 25 | 0 | 50/25/26 | 95 | -5 | 40/49/11 |
| Satkhira | 30 | 0 | 25/40/35 | 24 | 0 | 34/40/25 | 79 | -11 | 48/40/12 | |
| Barisal | Barguna | 27 | 0 | 26/30/45 | 21 | 0 | 36/31/33 | 73 | -74 | 49/37/14 |
| | Barisal | 32 | 0 | 25/37/39 | 24 | 0 | 36/40/24 | 82 | -40 | 44/43/13 |
| | Bhola | 29 | 1 | 29/29/42 | 23 | 0 | 39/30/31 | 70 | -73 | 45/40/15 |
| | Jhalokati | 32 | 0 | 26/33/41 | 25 | 0 | 30/45/24 | 86 | -40 | 42/42/15 |
| | Patuakhali | 28 | 1 | 26/30/44 | 23 | 0 | 39/29/32 | 76 | -69 | 48/38/14 |
| Pirojpur | 32 | 0 | 26/33/41 | 25 | 0 | 31/44/24 | 84 | -34 | 45/41/14 | |
| Sylhet | Habiganj | 32 | 0 | 20/35/45 | 25 | 0 | 34/30/36 | 236 | 4 | 33/50/17 |
| | Maulvibazar | 32 | 0 | 24/29/46 | 24 | 0 | 33/32/35 | 239 | -4 | 32/48/20 |
| | Sunamganj | 31 | 0 | 20/38/42 | 24 | 0 | 31/28/41 | 275 | -12 | 31/52/16 |

| | | | | | | | | | | |
|--|--------|----|---|----------|----|---|----------|-----|-----|----------|
| | Sylhet | 31 | 0 | 24/35/41 | 23 | 0 | 31/31/38 | 288 | -22 | 33/47/21 |
|--|--------|----|---|----------|----|---|----------|-----|-----|----------|

3.6 Guidance

- Add here the text for guidance.

Forecast legend

| Rainfall category | Amounts of rainfall |
|--|--|
| <ul style="list-style-type: none"> • Light rain • Moderate rain • Moderately Heavy • Heavy rain • Very heavy rain | 2-20 mm/day 22-22 mm/day 23-43 mm/day Heavy rain: 44-88 mm/day Very heavy rain: ≥ 89 mm/day |
| Probabilistic values <ul style="list-style-type: none"> • AN (%) • NN (%) • BN (%) | This value represents the chance that the forecast will with respect to the climatology, divided into three categories: Above normal (likelihood in percent) Near normal (likelihood in percent) Below normal (likelihood in percent) |
| <ul style="list-style-type: none"> • Anomaly | The difference between the deterministic value and the climatology (Climatology = Deterministic - Anomaly) |