



Weather Impact

WAGENINGEN  
UNIVERSITY & RESEARCH



Issue Date: 24 August 2023

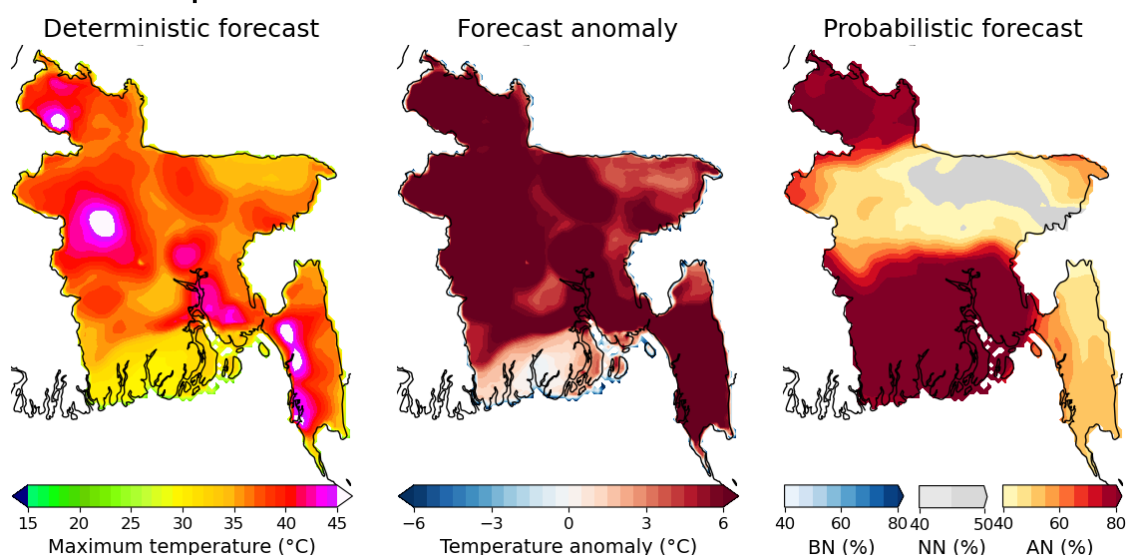
## Subject: Experimental Sub-seasonal forecast for Bangladesh during 24.08.2023 to 20.09.2023

### 1. Weather Forecast for week 1 (Period: 24.08.2023 to 30.08.2023)

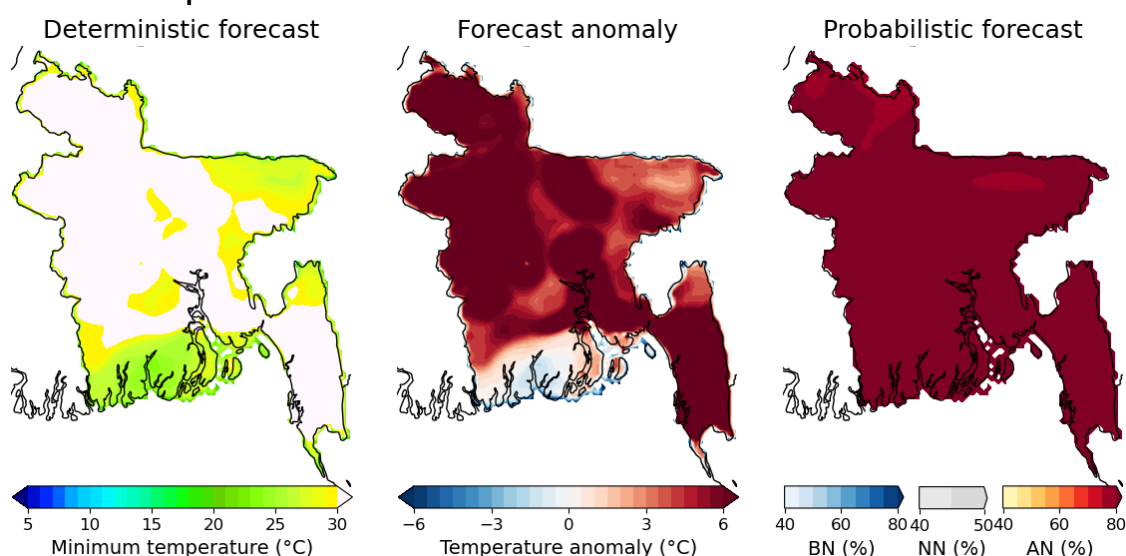
#### 1.1 Significant Information

- Add here the text for significant information.

#### 1.2 Maximum Temperature

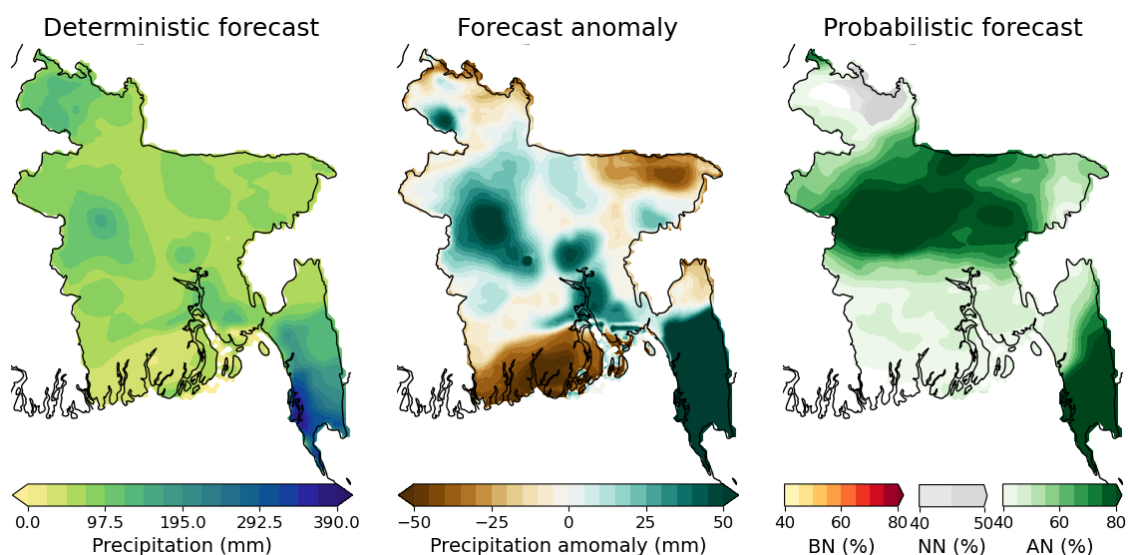


#### 1.3 Minimum Temperature



#### 1.4 Rainfall

Jointly prepared by BMD, DAE, Weather Impact-Netherlands, Wageningen Environmental Research and Digital Innovation for Impact (Dii-Dhaka) under BWCSR (Component-C), supported by World Bank



### 1.5 Forecast information at District level

Division	District	Maximum Temperature (°C)			Minimum Temperature (°C)			Rainfall (mm)		
		Deter-ministic	Anomaly	Probabilistic (BN/NN/AN)	Deter-ministic	Anomaly	Probabilistic (BN/NN/AN)	Deter-ministic	Anomaly	Probabilistic (BN/NN/AN)
Dhaka	Dhaka	40	9	9/3099/6892	34	9	2/491/9506	82	27	3/3278/6719
	Faridpur	37	7	1/1796/8203	31	6	1/366/9632	71	17	1016/3772/5212
	Gazipur	38	7	174/5435/4391	32	7	3/862/9135	69	12	3/2363/7633
	Gopalganj	35	5	38/955/9007	29	4	38/406/9556	60	-2	4397/1047/4556
	Kishoreganj	37	6	149/5605/4245	31	6	2/760/9238	75	-5	27/2039/7935
	Madaripur	35	4	47/851/9102	29	4	47/381/9572	58	-3	3824/1545/4631
	Manikganj	38	8	36/3435/6529	32	7	0/438/9562	77	20	0/2820/7179
	Munshiganj	38	7	3/1231/8765	32	7	3/517/9479	72	21	742/4062/5196
	Narayanganj	40	9	0/2106/7894	34	9	0/703/9297	84	31	202/3540/6258
	Narsingdi	38	7	17/4277/5707	32	7	17/639/9345	67	12	242/2168/7590
	Rajbari	41	10	10/2911/7079	35	10	10/416/9574	96	38	83/3488/6428
Shariatpur	38	8	36/675/9289	32	7	36/431/9533	78	20	3514/1933/4553	
Rajshahi	Bogra	39	9	817/4560/4623	33	8	37/851/9112	77	22	42/2453/7506
	Joypurhat	37	7	427/3658/5915	32	7	182/1443/8375	70	6	545/3647/5808
	Naogaon	38	8	271/4231/5499	32	7	158/1060/8782	84	7	531/3495/5974
	Natore	44	13	519/4547/4934	38	13	7/464/9530	117	44	7/1258/8735
	Nawabganj	36	6	80/3513/6408	31	6	80/570/9350	80	-5	1010/3093/5897
	Pabna	44	13	456/4466/5078	38	13	41/459/9500	119	48	41/1119/8840
	Rajshahi	39	9	41/4849/5110	33	8	15/618/9368	93	13	213/2683/7104
	Sirajganj	40	10	645/4816/4539	34	9	35/483/9482	89	28	35/1010/8955
Rangpur	Dinajpur	41	10	252/1530/8218	35	10	252/1409/8339	111	13	1903/3669/4428
	Gaibandha	37	7	190/3418/6392	31	6	168/1417/8415	67	9	214/3599/6187
	Kurigram	36	5	289/1804/7907	30	5	289/1675/8037	69	-9	353/5070/4578

	Lalmonirhat	37	6	291/1915/779 5	30	5	291/1915/779 5	93	-22	1035/5396/35 69
	Nilphamari	40	9	350/1496/815 4	33	8	350/1496/815 4	113	-9	1931/4352/37 18
	Panchagarh	38	7	378/1514/810 8	31	6	378/1502/812 0	106	-12	1183/4003/48 14
	Rangpur	37	7	213/1858/792 9	31	6	213/1746/804 1	81	-7	882/5035/408 3
	Thakurgaon	39	8	670/1263/806 7	33	8	670/1263/806 7	111	-6	3302/2523/41 75
Mymen- singh	Jalalpur	37	6	627/5223/415 0	31	6	48/1214/8738	62	10	48/2649/7303
	Mymen- singh	38	8	467/5705/382 8	32	7	47/1125/8827	87	8	47/1943/8009
	Netrakona	36	5	879/5973/314 8	30	5	83/1777/8140	75	-15	116/2756/712 8
	Sherpur	37	6	541/5385/407 4	31	6	101/1017/888 2	72	6	101/2262/763 8
Chitta- gong	Bandarban	37	8	4005/995/500 0	33	9	0/7/9993	229	134	0/394/9606
	Brahamanba ria	35	4	13/4246/5741	29	4	2/530/9468	55	-5	699/1868/743 3
	Chandpur	42	11	3/539/9457	35	10	3/486/9511	97	37	2939/2473/45 88
	Chittagong	40	10	686/3547/576 7	35	9	42/184/9774	164	82	1369/2829/58 02
	Comilla	37	6	11/1130/8860	31	6	11/614/9375	67	4	2026/2660/53 14
	Cox's Bazar	39	11	2167/2727/51 06	35	10	0/6/9994	316	198	0/713/9287
	Feni	37	6	50/2186/7764	31	6	50/452/9498	73	6	3761/1741/44 98
	Khagrachha ri	38	6	329/4722/494 9	31	6	41/227/9732	81	5	2804/2409/47 87
	Lakshmipur	39	9	32/377/9591	33	8	32/376/9592	91	19	4161/1241/45 98
	Noakhali	36	6	32/1046/8923	31	5	32/534/9435	70	3	3801/1734/44 65
Rangamati	37	7	2379/2730/48 91	31	7	15/144/9840	118	41	836/2116/704 9	
Khulna	Bagerhat	32	2	140/852/9008	27	1	140/759/9101	44	-32	3996/1761/42 42
	Chuadanga	39	9	19/3063/6918	33	8	19/544/9437	92	13	846/3611/554 3
	Jessore	37	7	75/1468/8457	31	6	75/534/9390	77	5	4399/1208/43 93
	Jhenaidah	38	7	45/2806/7149	32	7	45/519/9436	75	9	1226/3514/52 60
	Khulna	34	4	142/843/9016	28	3	142/642/9216	58	-21	4219/1521/42 59
	Kushtia	42	11	117/4448/543 5	36	11	35/543/9422	105	33	78/2093/7829
	Magura	38	7	20/1990/7990	32	7	20/475/9505	74	11	1485/3551/49 64
	Meherpur	39	8	50/3142/6809	33	8	50/521/9429	93	14	732/3268/599 9
	Narail	37	6	79/1253/8668	31	6	79/462/9460	69	1	4703/838/446 0
	Satkhira	33	3	155/1002/884 3	28	2	155/811/9034	53	-21	3927/2029/40 44
Barisal	Barguna	29	0	107/892/9001	24	-1	107/892/9001	37	-52	3302/2456/42 42
	Barisal	36	6	79/521/9400	30	5	79/364/9556	69	1	4383/1060/45 56
	Bhola	31	2	33/711/9256	27	1	33/654/9313	53	-39	4155/1532/43 13
	Jhalokati	32	2	70/499/9431	26	1	70/499/9431	37	-37	4235/1334/44 31

	Patuakhali	30	1	65/668/9267	26	0	65/668/9267	50	-45	3711/1899/43 90
	Pirojpur	33	3	65/687/9248	27	2	65/629/9306	43	-28	4135/1546/43 19
Sylhet	Habiganj	37	6	707/5342/395 1	30	5	59/1080/8860	76	9	663/2603/673 4
	Maulvibazar	36	4	1064/4633/43 03	29	4	131/1141/872 8	67	-3	1081/4199/47 19
	Sunamganj	34	4	845/5266/389 0	28	3	171/1699/813 0	71	-29	622/2917/646 1
	Sylhet	34	4	640/3963/539 7	27	3	32/986/8982	66	-32	1503/3217/52 80

### 1.6 Guidance

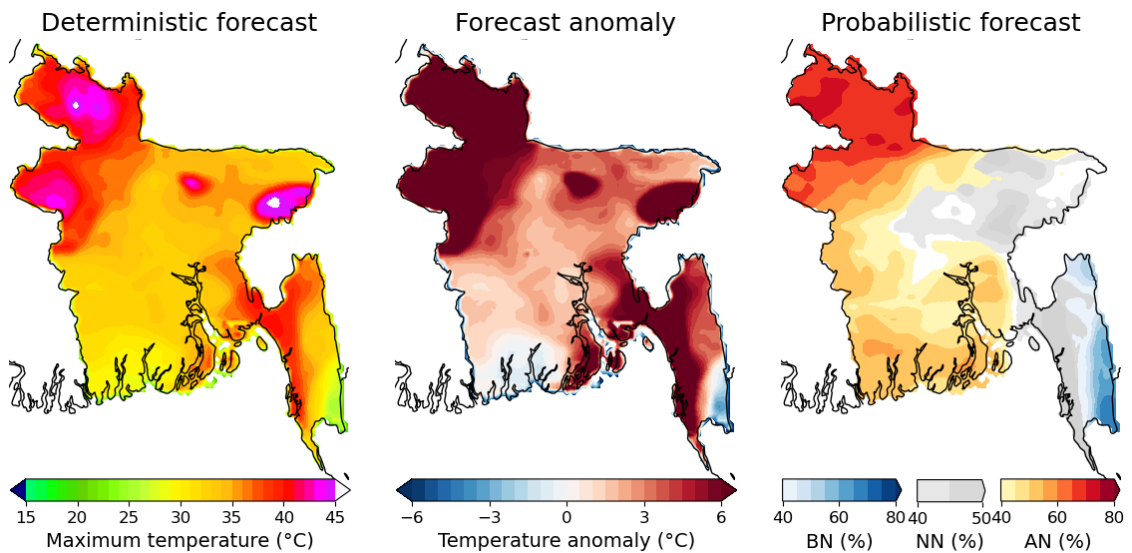
- Add here the text for guidance.

## 2. Weather Forecast for week 2 (Period: 31.08.2023 to 06.09.2023)

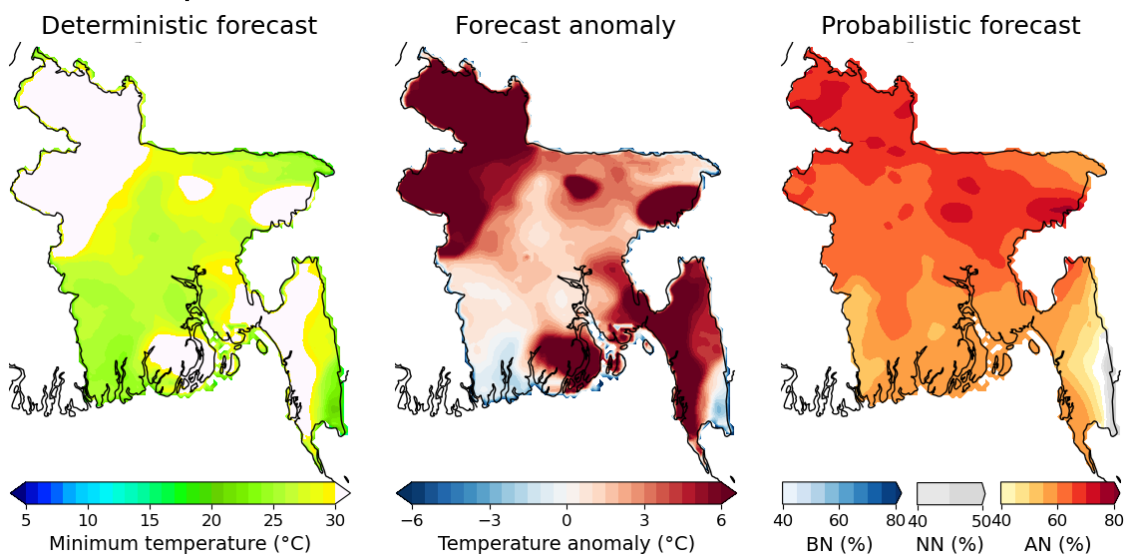
### 2.1 Significant Information

- Add here the text for significant information.

### 2.2 Maximum Temperature

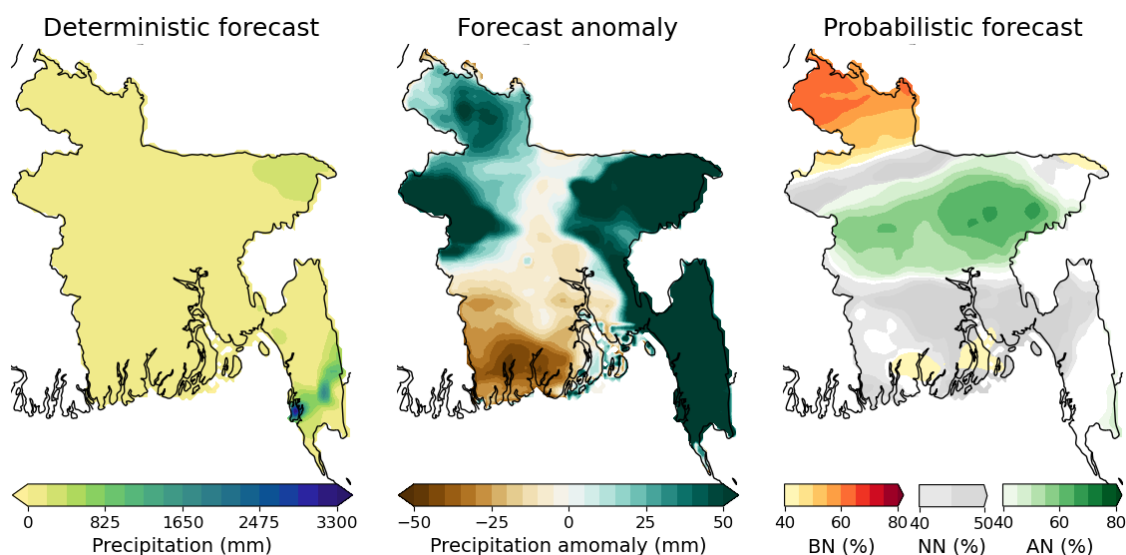


### 2.3 Minimum Temperature



### 2.4 Rainfall

Jointly prepared by BMD, DAE, Weather Impact-Netherlands, Wageningen Environmental Research and Digital Innovation for Impact (Dii-Dhaka) under BWCSR (Component-C), supported by World Bank



## 2.5 Forecast information at District level

Division	District	Maximum Temperature (°C)			Minimum Temperature (°C)			Rainfall (mm)		
		Deter- ministic	Anomaly	Probabilistic (BN/NN/AN)	Deter- ministic	Anomaly	Probabilistic (BN/NN/AN)	Deter- ministic	Anomaly	Probabilistic (BN/NN/AN)
Dhaka	Dhaka	33	2	2403/3640/39 57	27	1	1807/2027/61 66	37	-11	2224/2460/531 7
	Faridpur	33	2	2420/3420/41 59	27	2	2006/1923/60 71	28	-7	2426/3737/383 7
	Gazipur	34	3	2672/4076/32 52	27	2	1592/1676/67 32	74	26	2009/1940/605 1
	Gopalganj	33	2	2614/3006/43 80	27	1	2206/1939/58 55	26	-8	2979/5408/161 4
	Kishoreganj	35	3	2091/4611/32 98	28	3	1226/1939/68 35	110	52	1642/1978/638 0
	Madaripur	33	2	2238/3243/45 19	26	1	2101/2017/58 82	25	-13	2785/5257/195 8
	Manikganj	33	2	2265/3861/38 74	26	1	1774/2056/61 70	31	-7	2190/2473/533 7
	Munshiganj	33	2	2068/3416/45 16	26	1	2000/1897/61 03	34	-10	2416/3336/424 7
	Narayanganj	34	2	1998/3661/43 41	27	2	1829/1812/63 59	47	-5	2245/2455/530 0
	Narsingdi	34	3	2220/4356/34 24	27	2	1626/1686/66 88	92	42	2043/1903/605 4
	Rajbari	34	3	2347/3315/43 39	28	2	1930/1805/62 65	34	0	2347/2266/538 7
Shariatpur	32	2	2125/3181/46 94	26	1	2125/1928/59 47	24	-13	2775/4998/222 7	
Rajshahi	Bogra	37	6	1094/3085/58 21	31	5	1091/2431/64 77	62	17	1851/4657/349 2
	Joypurhat	39	8	1040/2283/66 77	32	7	1040/2210/67 50	73	25	3924/3456/262 0
	Naogaon	39	8	1265/2357/63 78	33	8	1265/2262/64 73	81	36	3248/4027/272 5
	Natore	39	8	1709/3035/52 56	32	7	1543/2164/62 93	103	62	1597/3254/515 0
	Nawabganj	40	9	1184/2302/65 14	34	9	1184/2302/65 14	101	55	2895/4368/273 7
	Pabna	35	4	2270/3491/42 39	28	3	1760/1850/63 89	72	32	2155/2065/578 0
	Rajshahi	42	11	1401/2634/59 65	35	10	1385/2290/63 25	123	79	1478/4483/404 0
	Sirajganj	35	4	1886/3640/44 75	28	3	1453/2150/63 97	53	13	1863/2751/538 6

Rangpur	Dinajpur	41	10	1080/1956/69 64	34	9	1080/1956/69 64	93	30	5707/2256/203 7
	Gaibandha	39	8	867/2230/690 3	33	7	867/2206/692 7	74	27	4295/3037/266 8
	Kurigram	39	7	1240/1847/69 13	32	7	1240/1847/69 13	73	22	5567/2404/203 0
	Lalmonirhat	40	8	1116/2098/67 86	33	8	1116/2098/67 86	94	21	5766/2448/178 6
	Nilphamari	43	11	1065/2009/69 26	36	10	1065/2009/69 26	112	36	6003/2070/192 6
	Panchagarh	38	7	1258/1847/68 94	32	7	1258/1847/68 94	89	13	6166/1940/189 4
	Rangpur	43	12	1057/2158/67 84	36	11	1057/2158/67 84	108	43	5407/2740/185 2
	Thakurgaon	38	7	1107/1953/69 40	31	6	1107/1953/69 40	84	12	6107/1953/194 0
Mymen- singh	Jalalpur	35	4	1144/3374/54 81	29	4	1125/2324/65 51	51	9	2337/4331/333 2
	Mymen- singh	36	5	1638/4188/41 73	29	4	1167/1954/68 80	89	26	1645/2790/556 5
	Netrakona	35	4	1534/4514/39 52	28	3	1084/2156/67 60	108	40	1461/3035/550 5
	Sherpur	35	3	1219/3509/52 72	28	3	1219/2222/65 59	49	-1	2455/4736/280 9
Chitta- gong	Bandarban	30	1	5558/3565/87 7	25	1	2707/3207/40 86	472	350	2824/3237/393 9
	Brahamanba ria	34	2	2428/4587/29 84	27	2	1676/1846/64 78	86	36	2093/2122/578 5
	Chandpur	34	2	2149/2803/50 47	27	2	2149/1799/60 51	37	-6	2826/4687/248 7
	Chittagong	37	7	3131/5232/16 37	32	6	2546/2120/53 33	177	98	3176/4655/216 9
	Comilla	36	5	2236/3364/43 99	30	4	2124/1676/62 00	98	44	2613/4016/337 1
	Cox's Bazar	35	6	3278/5883/84 0	31	6	2551/1712/57 37	715	564	2959/3339/370 2
	Feni	39	7	2351/4345/33 04	32	7	2348/1817/58 35	187	101	3258/5266/147 6
	Khagrachha ri	37	6	3896/4629/14 75	31	6	2281/1850/58 68	168	85	3135/4784/208 1
	Lakshmipur	34	3	2649/2442/49 09	27	2	2649/1604/57 47	42	-9	3617/4911/147 2
	Noakhali	35	4	2566/3240/41 94	29	3	2566/1756/56 78	71	14	3384/5429/118 8
	Rangamati	33	3	4776/3896/13 28	28	4	2449/2978/45 73	218	134	2817/3923/326 0
Khulna	Bagerhat	30	0	2553/2307/51 41	25	0	2528/1662/58 09	19	-33	3577/4029/239 4
	Chuadanga	34	3	2234/2550/52 16	27	2	2066/1814/61 20	48	7	2483/3398/412 0
	Jessore	32	1	2559/2641/48 00	26	0	2160/2292/55 49	26	-23	2895/4430/267 5
	Jhenaidah	33	2	2458/2647/48 94	26	1	2090/1897/60 13	33	-6	2509/3289/420 2
	Khulna	31	0	2528/2221/52 51	25	0	2446/1733/58 21	21	-33	3279/4036/268 5
	Kushtia	37	5	2327/2893/47 81	30	5	1978/1765/62 57	82	42	2284/2152/556 3
	Magura	33	2	2546/2856/45 98	26	1	2129/1694/61 77	29	-10	2547/3476/397 7
	Meherpur	37	6	2190/2470/53 40	30	5	2190/1649/61 61	74	36	2398/3388/421 4
	Narail	32	1	2498/2977/45 26	26	1	2081/1809/61 10	21	-17	2850/5094/205 6
	Satkhira	31	0	2341/2369/52 90	25	0	2276/2274/54 50	28	-30	2998/4313/269 0
Barisal	Barguna	29	0	2668/2213/51 18	29	3	2668/1741/55 91	23	-37	3873/4004/212 3

	Barisal	33	2	2453/3051/44 96	28	2	2426/1960/56 14	30	-15	3304/5233/146 3
	Bhola	34	4	2631/2123/52 46	32	6	2631/1553/58 15	53	-6	3823/5132/104 5
	Jhalokati	32	1	2524/2748/47 28	31	6	2524/1955/55 20	21	-27	3608/4827/156 5
	Patuakhali	32	2	2499/2345/51 56	33	7	2499/1753/57 48	44	-19	3507/4957/153 6
	Pirojpur	31	1	2594/2607/47 99	29	4	2587/1813/55 99	19	-28	3758/4543/169 9
Sylhet	Habiganj	38	6	2584/4360/30 56	30	5	1178/1980/68 42	131	71	1594/2283/612 3
	Maulvibazar	42	9	3061/4086/28 53	34	9	1294/1736/69 70	186	119	2090/3484/442 5
	Sunamganj	34	3	1889/4532/35 79	27	2	1471/2241/62 88	177	92	1986/3656/435 8
	Sylhet	33	2	2557/3732/37 12	25	1	1800/2210/59 90	234	138	3521/3843/263 6

## 2.6 Guidance

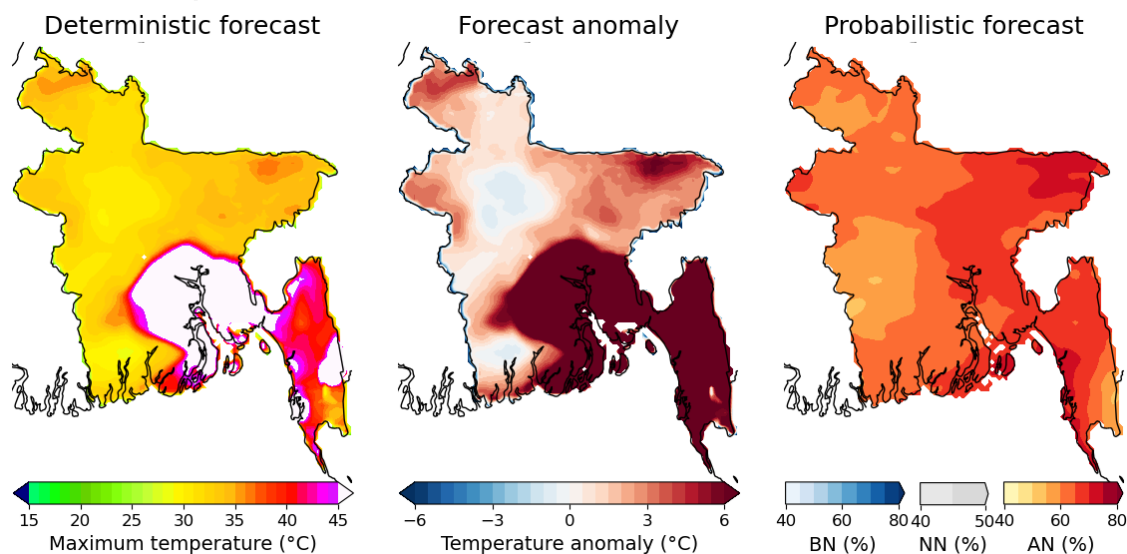
- Add here the text for guidance.

## 3. Weather Outlook for week 3+4 (Period: 07.09.2023 to 20.09.2023)

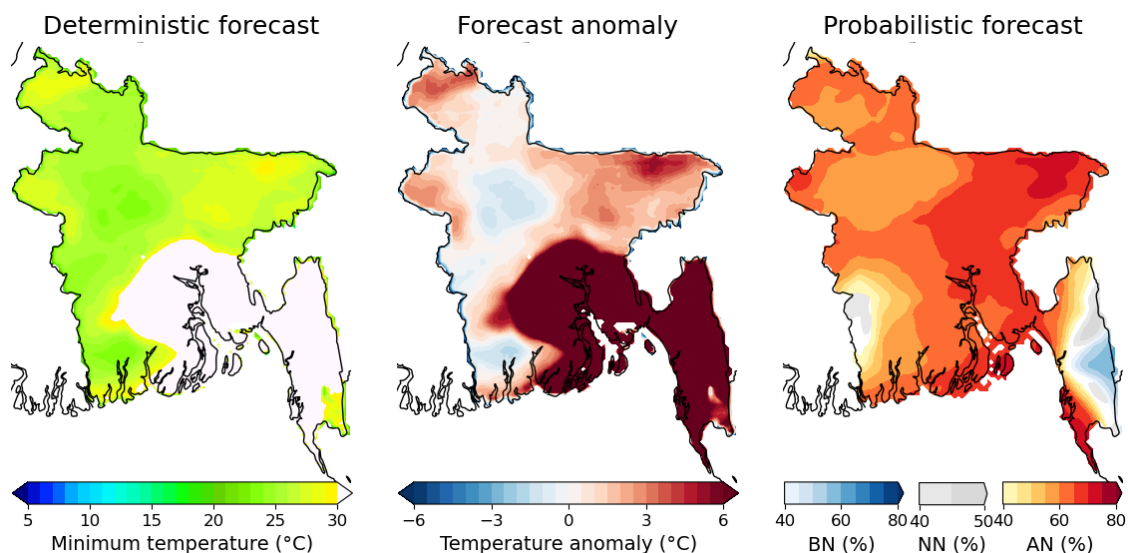
### 3.2 Significant Information

- Add here the text for significant information.

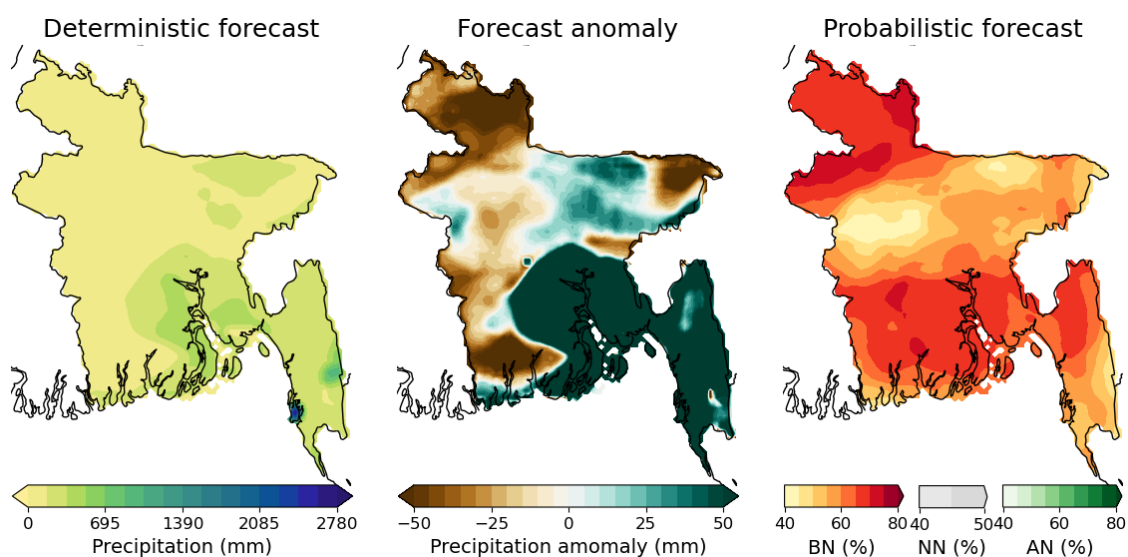
### 3.2 Maximum Temperature



### 3.3 Minimum Temperature



### 3.4 Rainfall



### 3.5 Forecast information at District level

Division	District	Maximum Temperature (°C)			Minimum Temperature (°C)			Rainfall (mm)		
		Deter- ministic	Anomaly	Probabilistic (BN/NN/AN)	Deter- ministic	Anomaly	Probabilistic (BN/NN/AN)	Deter- ministic	Anomaly	Probabilistic (BN/NN/AN)
Dhaka	Dhaka	45	15	1890/1589/65 21	39	14	1890/1587/65 24	270	135	5932/2412/16 56
	Faridpur	43	12	1930/2068/60 02	37	12	1930/1946/61 24	219	106	6455/2339/12 05
	Gazipur	34	3	1855/1472/66 74	28	3	1855/1472/66 74	142	13	5622/1934/24 44
	Gopalganj	48	18	1875/1967/61 59	43	18	1875/2118/60 07	302	184	6875/1889/12 37
	Kishoreganj	34	3	1747/1483/67 70	28	3	1747/1483/67 70	174	25	5641/1832/25 27
	Madaripur	52	21	1820/1814/63 65	46	21	1820/1825/63 55	351	225	6801/1834/13 65
	Manikganj	35	4	1827/1895/62 78	29	4	1827/1789/63 85	136	21	5524/2956/15 20
	Munshiganj	50	20	1925/1533/65 42	44	19	1925/1533/65 42	330	201	6455/2003/15 42
	Narayanganj	47	17	1964/1449/65 88	41	16	1964/1449/65 88	293	151	6140/2247/16 13
	Narsingdi	34	3	1765/1595/66 40	27	2	1765/1595/66 40	116	-15	5812/1954/22 35



	Rajbari	31	1	2131/2170/56 99	25	0	2131/1759/61 10	93	-13	5661/3226/11 12
	Shariatpur	51	20	1842/1640/65 18	45	20	1842/1640/65 18	339	210	6836/1646/15 18
Rajshahi	Bogra	31	0	2113/1803/60 84	24	-1	2181/2150/56 70	102	-13	6075/2841/10 84
	Joypurhat	32	1	2044/1891/60 65	25	0	2044/2091/58 65	74	-35	7009/1926/10 65
	Naogaon	32	1	2262/1577/61 61	25	0	2262/1837/59 01	87	-27	6942/1896/11 62
	Natore	31	0	2087/1817/60 97	25	0	2087/2108/58 05	105	-9	4570/3881/15 49
	Nawabganj	33	2	2212/1275/65 13	27	2	2212/1367/64 21	95	-26	6933/1554/15 13
	Pabna	31	0	1982/2142/58 76	25	0	1982/1907/61 11	101	-17	4515/3693/17 92
	Rajshahi	33	2	2277/1390/63 33	27	2	2277/1770/59 53	130	7	5989/2474/15 37
	Sirajganj	30	0	2019/1774/62 07	24	-1	2019/1985/59 95	94	-16	4722/3599/16 79
Rangpur	Dinajpur	33	2	1805/2265/59 30	26	1	1805/2265/59 30	86	-44	6805/2265/93 0
	Gaibandha	32	1	1959/1974/60 67	25	0	1963/2038/59 99	74	-32	6944/1989/10 67
	Kurigram	31	0	2097/1776/61 27	25	0	2097/1776/61 27	62	-57	7097/1776/11 27
	Lalmonirhat	32	1	1914/1983/61 03	25	0	1914/1992/60 93	86	-59	6914/1983/11 03
	Nilphamari	34	3	1789/2151/60 60	27	2	1789/2151/60 60	104	-43	6789/2151/10 60
	Panchagarh	33	2	1840/1985/61 75	27	2	1903/2153/59 43	112	-37	6840/1985/11 75
	Rangpur	32	1	1867/2118/60 15	25	0	1867/2118/60 15	74	-59	6867/2118/10 15
	Thakurgaon	34	3	1705/2147/61 48	27	2	1705/2147/61 48	111	-28	6705/2147/11 48
Mymen- singh	Jamalpur	32	1	2083/1776/61 40	26	1	2267/1945/57 87	102	-3	6206/2652/11 41
	Mymen- singh	33	2	2053/1421/65 26	27	2	2053/1571/63 76	152	21	5595/2433/19 72
	Netrakona	34	3	1941/1355/67 04	27	2	1941/1368/66 91	178	28	5043/2867/20 90
	Sherpur	33	2	2112/1695/61 93	26	2	2266/1925/58 10	120	6	6281/2526/11 93
Chitta- gong	Bandarban	42	13	1397/2479/61 25	36	12	3643/3260/30 97	294	137	5365/2782/18 53
	Brahamanba ria	34	3	1762/1731/65 07	27	2	1762/1731/65 07	122	-8	5649/2580/17 71
	Chandpur	48	18	1826/1585/65 89	42	17	1826/1585/65 89	306	167	6818/1593/15 89
	Chittagong	42	12	1442/1662/68 96	36	11	2395/2648/49 58	262	94	6277/1827/18 96
	Comilla	47	16	1777/1557/66 66	40	15	1777/1557/66 66	289	148	6436/1898/16 66
	Cox's Bazar	60	31	1279/1789/69 33	55	30	1293/1822/68 85	547	386	5488/2319/21 93
	Feni	46	15	1510/1859/66 32	39	14	1510/1866/66 25	315	121	6510/1859/16 32
	Khagrachha ri	42	10	1761/1594/66 46	34	10	2302/2375/53 23	239	57	6711/1644/16 46
	Lakshmipur	47	18	1641/1958/64 01	41	17	1641/1958/64 01	341	180	6641/1958/14 01
	Noakhali	40	13	1480/1863/66 57	35	13	1480/1863/66 57	299	149	6480/1863/16 57
Rangamati	43	13	1599/1841/65 60	36	12	3651/3484/28 65	289	124	6012/2287/17 01	
Khulna	Bagerhat	33	4	1919/1879/62 02	28	3	1919/2136/59 45	131	-8	6512/2228/12 60

	Chuadanga	31	0	2118/2163/57 19	25	0	2118/1948/59 34	81	-31	5840/2892/12 68
	Jessore	32	2	2066/2399/55 35	26	1	2066/3772/41 62	97	-20	6645/2404/95 2
	Jhenaidah	31	0	2047/2336/56 17	25	0	2047/2736/52 17	77	-30	5972/2943/10 85
	Khulna	32	2	2041/1947/60 12	27	1	2041/2461/54 99	108	-27	6506/2337/11 57
	Kushtia	32	1	2112/1982/59 05	26	1	2112/1680/62 08	111	-4	4829/3497/16 74
	Magura	32	2	2178/2273/55 49	26	1	2178/2379/54 42	85	-23	6521/2513/96 6
	Meherpur	31	0	2220/1860/59 20	25	-1	2220/1443/63 36	87	-23	5800/2666/15 33
	Narail	39	8	2054/2298/56 48	33	8	2054/2729/52 16	165	50	7021/1926/10 53
	Satkhira	31	1	2069/1983/59 48	25	0	2122/3231/46 47	106	-19	6024/2698/12 78
Barisal	Barguna	37	8	1621/1958/64 21	32	7	1621/1969/64 10	220	41	6373/2206/14 21
	Barisal	52	22	1782/1865/63 53	46	21	1782/1865/63 53	370	232	6782/1865/13 53
	Bhola	47	19	1552/1807/66 41	43	18	1552/1807/66 41	358	179	6552/1807/16 41
	Jhalokati	44	15	1842/1897/62 61	39	14	1842/1897/62 61	273	126	6842/1897/12 61
	Patuakhali	43	13	1533/1927/65 39	38	12	1533/1927/65 39	303	112	6407/2053/15 39
	Pirojpur	40	10	1894/1888/62 18	34	9	1894/1978/61 28	205	66	6836/1946/12 18
Sylhet	Habiganj	34	2	1727/1552/67 21	27	1	1727/1608/66 65	160	6	5558/2580/18 62
	Maulvibazar	34	2	1616/1644/67 40	26	1	1701/1931/63 68	165	5	5653/2506/18 41
	Sunamganj	35	4	1669/1374/69 57	28	3	1669/1374/69 57	200	6	5033/2888/20 79
	Sylhet	34	3	1532/1382/70 85	27	2	1575/1511/69 14	152	-54	5533/2279/21 87

### 3.6 Guidance

- Add here the text for guidance.

### Forecast legend

Rainfall category	Amounts of rainfall
<ul style="list-style-type: none"> <li>• Light rain</li> <li>• Moderate rain</li> <li>• Moderately Heavy</li> <li>• Heavy rain</li> <li>• Very heavy rain</li> </ul>	2-20 mm/day 22-22 mm/day 23-43 mm/day Heavy rain: 44-88 mm/day Very heavy rain: $\geq 89$ mm/day
Probabilistic values <ul style="list-style-type: none"> <li>• AN (%)</li> <li>• NN (%)</li> <li>• BN (%)</li> </ul>	This value represents the chance that the forecast will with respect to the climatology, divided into three categories: Above normal (likelihood in percent) Near normal (likelihood in percent) Below normal (likelihood in percent)
<ul style="list-style-type: none"> <li>• Anomaly</li> </ul>	The difference between the deterministic value and the climatology (Climatology = Deterministic - Anomaly)