



Weather Impact

WAGENINGEN  
UNIVERSITY & RESEARCH



Issue Date: 22 September 2023

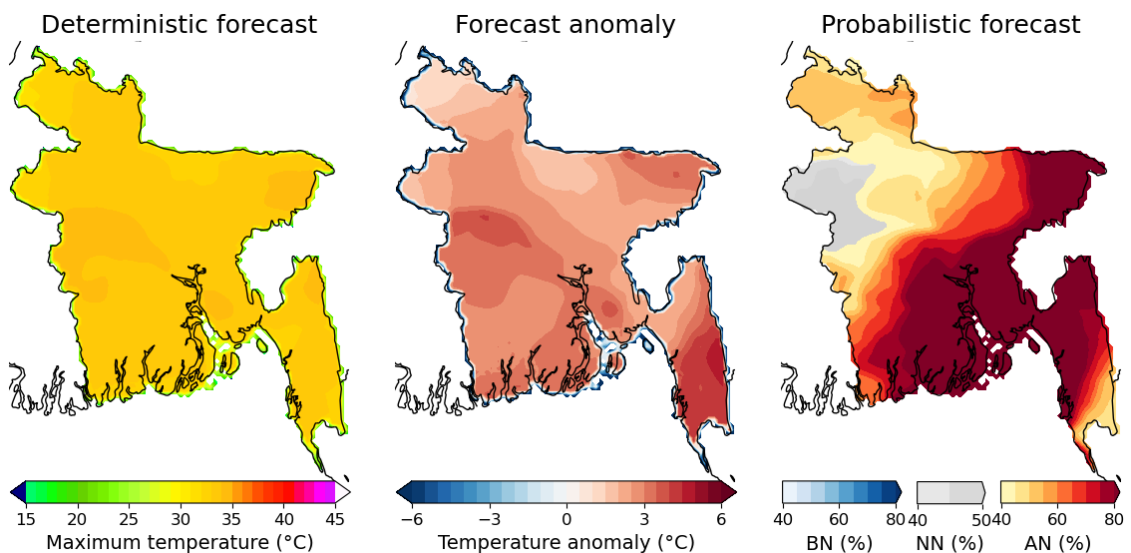
## Subject: Experimental Sub-seasonal forecast for Bangladesh during 22.09.2023 to 19.10.2023

### 1. Weather Forecast for week 1 (Period: 22.09.2023 to 28.09.2023)

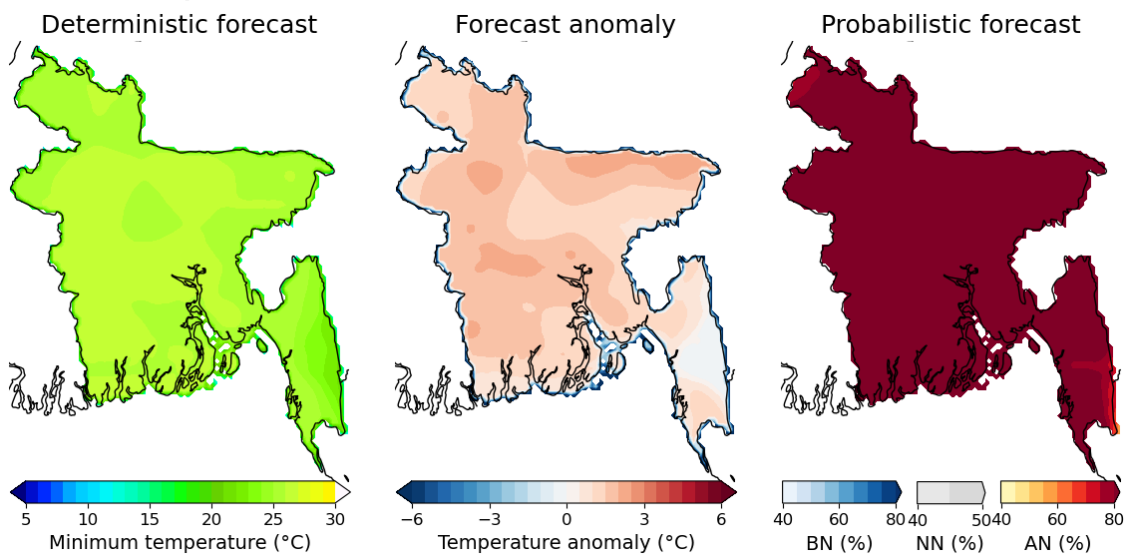
#### 1.1 Significant Information

- Add here the text for significant information.

#### 1.2 Maximum Temperature

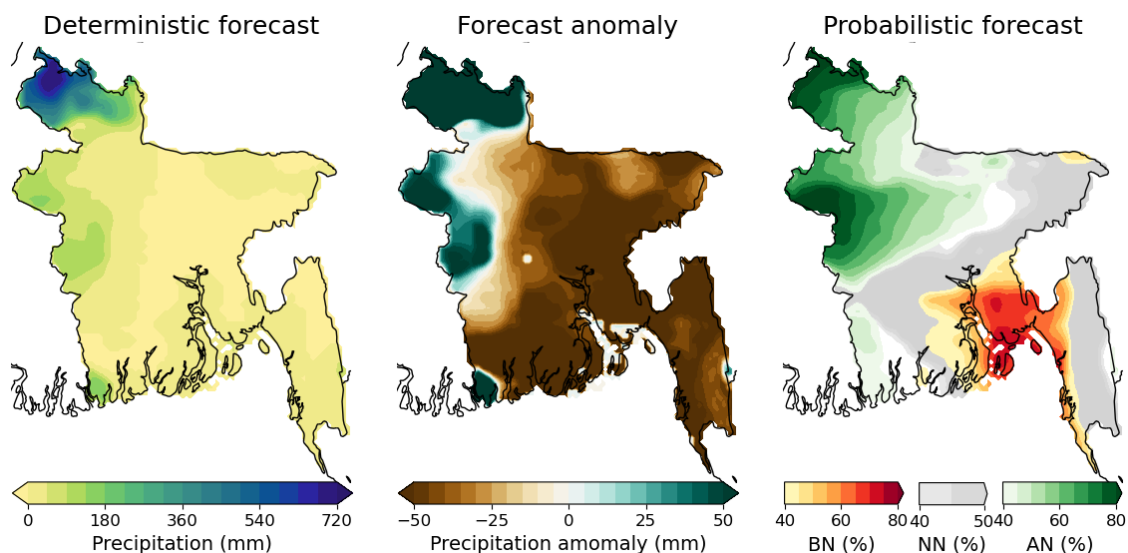


#### 1.3 Minimum Temperature



#### 1.4 Rainfall

Jointly prepared by BMD, DAE, Weather Impact-Netherlands, Wageningen Environmental Research and Digital Innovation for Impact (Dii-Dhaka) under BWCSR (Component-C), supported by World Bank



### 1.5 Forecast information at District level

Division	District	Maximum Temperature (°C)			Minimum Temperature (°C)			Rainfall (mm)		
		Deter- ministic	Anomaly	Probabilistic (BN/NN/AN)	Deter- ministic	Anomaly	Probabilistic (BN/NN/AN)	Deter- ministic	Anomaly	Probabilistic (BN/NN/AN)
Dhaka	Dhaka	34	3	77/2415/7508	26	2	0/13/9987	0	-58	2545/4559/2896
	Faridpur	34	3	44/2306/7650	26	2	0/44/9956	3	-36	2218/5886/1896
	Gazipur	33	3	118/3291/6590	26	1	0/11/9989	0	-58	2829/3270/3901
	Gopalganj	33	3	1/1800/8199	26	2	0/38/9962	0	-57	3661/5934/405
	Kishoreganj	33	2	159/3150/6690	26	1	0/8/9992	0	-68	3103/3306/3591
	Madaripur	34	3	12/1529/8459	26	2	0/10/9990	0	-48	4345/5183/472
	Manikganj	34	3	85/2750/7165	26	2	0/83/9917	0	-44	1667/4212/4121
	Munshiganj	34	3	55/1468/8477	26	2	0/0/10000	0	-52	3181/5753/1066
	Narayanganj	33	3	93/1458/8449	26	2	0/0/10000	0	-61	3317/5155/1529
	Narsingdi	33	2	125/2282/7593	26	1	0/0/10000	0	-62	3124/4686/2190
	Rajbari	34	3	100/3729/6172	27	2	0/70/9930	19	-26	1349/3924/4727
	Shariatpur	34	3	48/866/9086	26	2	0/1/9999	3	-46	4702/4993/305
Rajshahi	Bogra	34	3	1079/4651/4270	27	2	0/56/9944	28	-20	627/4101/5272
	Joypurhat	34	3	1611/4317/4072	26	2	0/110/9890	39	-9	222/4326/5452
	Naogaon	33	2	1634/4671/3695	26	1	0/108/9892	58	10	142/3379/6479
	Natore	34	3	736/5408/3856	27	2	0/8/9992	64	18	449/2310/7242
	Nawabganj	31	1	2014/4865/3121	25	0	0/45/9955	98	49	3/2870/7127
	Pabna	34	4	413/5161/4426	26	2	0/55/9945	52	3	739/3052/6209
	Rajshahi	33	2	1067/5695/3238	26	1	0/10/9990	97	49	152/1669/8180
	Sirajganj	34	3	608/4707/4685	26	1	0/52/9948	19	-26	722/3252/6026
Rangpur	Dinajpur	33	2	2599/2477/4923	25	1	10/496/9494	252	206	215/3318/6467

	Gaibandha	34	3	1398/4064/4538	26	2	0/176/9824	39	-9	584/4746/4670
	Kurigram	32	1	1573/2955/5472	25	1	29/470/9501	104	57	471/4579/4949
	Lalmonirhat	32	0	2491/2325/5184	25	1	50/1493/8457	293	242	125/3547/6328
	Nilphamari	33	1	3185/1780/5034	26	1	48/1271/8681	436	386	235/3035/6730
	Panchagarh	31	0	3979/1153/4868	24	0	67/1720/8212	622	560	5/1933/8061
	Rangpur	33	2	2032/3001/4967	26	2	12/485/9504	182	132	195/4306/5499
	Thakurgaon	31	0	3779/1170/5050	25	1	46/1907/8047	540	487	207/1957/7835
Mymensingh	Jamalpur	33	2	1352/4200/4448	26	1	0/117/9883	9	-33	1067/4594/4340
	Mymensingh	33	2	634/3982/5384	26	2	0/78/9922	0	-47	2369/3157/4474
	Netrakona	33	2	395/3535/6071	26	2	0/89/9911	6	-44	1820/4049/4131
	Sherpur	32	1	1585/3933/4482	26	1	0/150/9850	0	-42	1312/4887/3801
Chittagong	Bandarban	33	4	145/3807/6048	23	0	2/1593/8405	17	-44	2919/5873/1209
	Brahamanbaria	33	2	127/1668/8205	25	1	0/5/9995	0	-56	3446/5310/1243
	Chandpur	34	3	76/530/9394	26	2	0/24/9976	3	-51	5456/4345/199
	Chittagong	32	2	37/677/9287	24	0	0/331/9669	13	-53	5210/4485/305
	Comilla	33	2	99/718/9183	26	1	0/43/9957	0	-58	5055/4516/430
	Cox's Bazar	31	2	5/2811/7184	24	0	0/56/9944	12	-59	4566/5419/15
	Feni	32	1	99/515/9386	25	0	0/94/9906	8	-68	6574/3326/100
	Khagrachhari	33	2	43/644/9313	25	0	0/194/9806	3	-54	4282/5412/306
	Lakshmipur	33	3	92/498/9409	26	1	0/20/9980	8	-50	6652/3170/177
	Noakhali	33	2	88/517/9395	26	1	0/41/9959	12	-48	6939/2993/67
Rangamati	33	3	12/2030/7959	23	0	2/681/9317	5	-47	2705/6098/1197	
Khulna	Bagerhat	33	3	37/1933/8030	26	1	0/2/9998	3	-60	3694/4226/2080
	Chuadanga	34	3	176/5086/4738	26	1	0/9/9991	112	45	955/2859/6187
	Jessore	34	3	243/4027/5729	26	2	0/11/9989	33	-15	1530/5351/3119
	Jhenaidah	34	3	138/4921/4941	26	2	0/35/9965	74	16	1140/3948/4912
	Khulna	33	3	55/2609/7336	26	1	0/10/9990	9	-48	3240/3511/3249
	Kushtia	34	3	227/5881/3892	26	2	0/23/9977	97	42	694/2357/6949
	Magura	34	3	100/3785/6115	26	2	0/50/9950	29	-20	1712/5519/2769
	Meherpur	32	2	236/5664/4100	25	0	0/3/9997	104	38	694/2171/7135
	Narail	34	3	69/2865/7066	26	2	0/44/9956	17	-32	2366/7044/590
	Satkhira	33	2	94/3335/6572	26	1	0/11/9989	41	-12	2939/2627/4435
Barisal	Barguna	33	3	10/1331/8659	26	1	0/0/10000	10	-77	3969/4317/1714
	Barisal	34	3	33/1076/8891	26	1	0/2/9998	16	-48	4587/5260/154
	Bhola	32	2	31/410/9560	25	0	0/0/10000	16	-57	5550/4389/62
	Jhalokati	34	3	25/1304/8671	26	1	0/0/10000	5	-60	4220/5707/73

	Patuakhali	33	3	24/779/9197	26	1	0/0/10000	12	-74	4195/5186/620
	Pirojpur	33	3	16/1527/8456	26	1	0/0/10000	0	-61	3953/5487/560
Sylhet	Habiganj	33	2	101/2074/7824	25	1	0/78/9922	0	-53	3316/4952/1732
	Maulvibazar	33	1	30/1159/8811	25	0	0/183/9817	0	-43	3335/5848/817
	Sunamganj	33	3	134/2333/7533	25	2	0/146/9854	13	-35	2128/4722/3151
	Sylhet	33	2	51/1312/8638	25	1	0/180/9820	0	-51	3389/5503/1108

### 1.6 Guidance

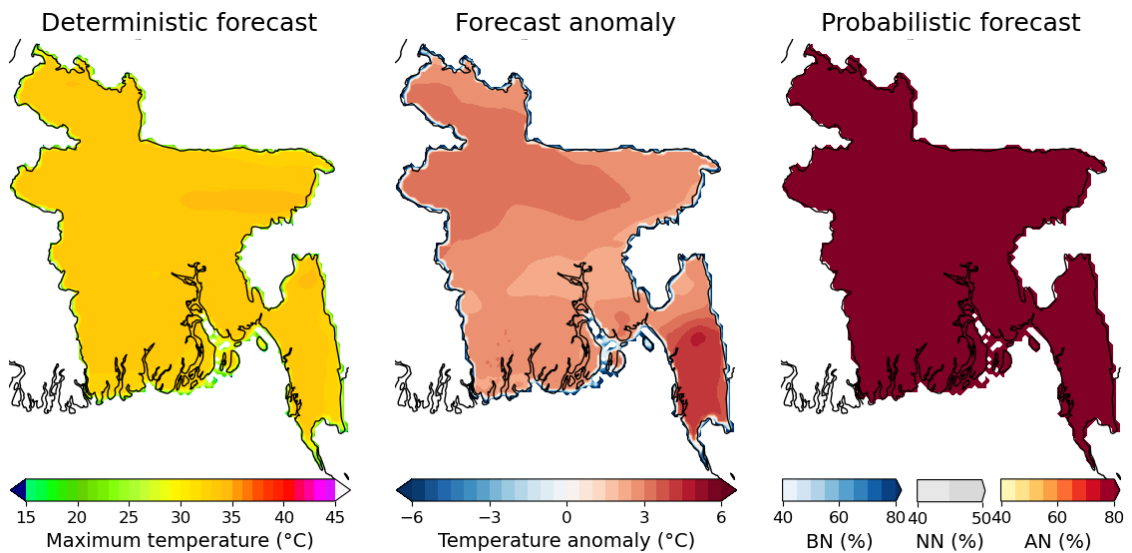
- Add here the text for guidance.

## 2. Weather Forecast for week 2 (Period: 29.09.2023 to 05.10.2023)

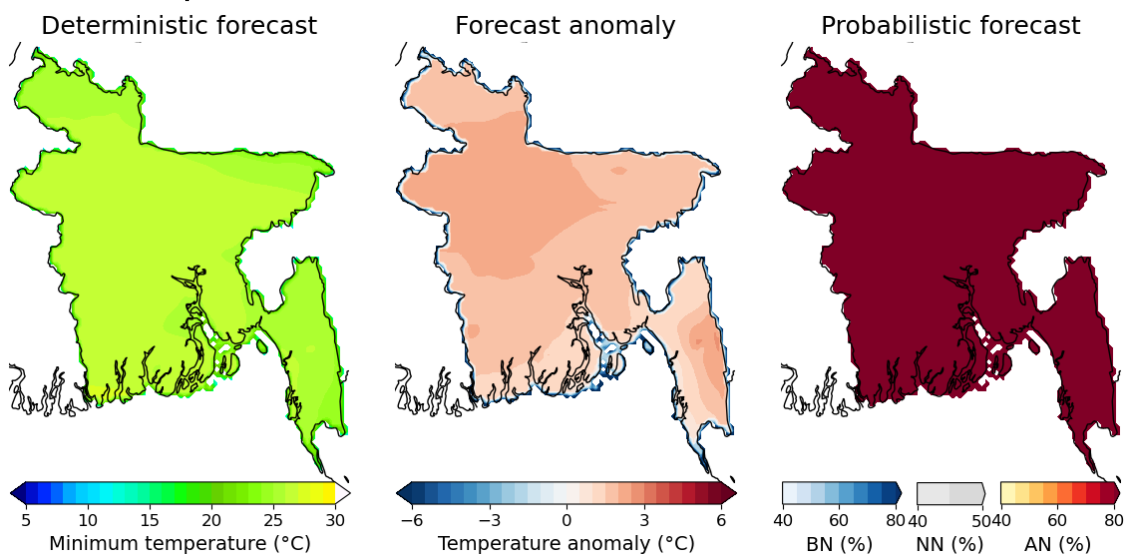
### 2.1 Significant Information

- Add here the text for significant information.

### 2.2 Maximum Temperature

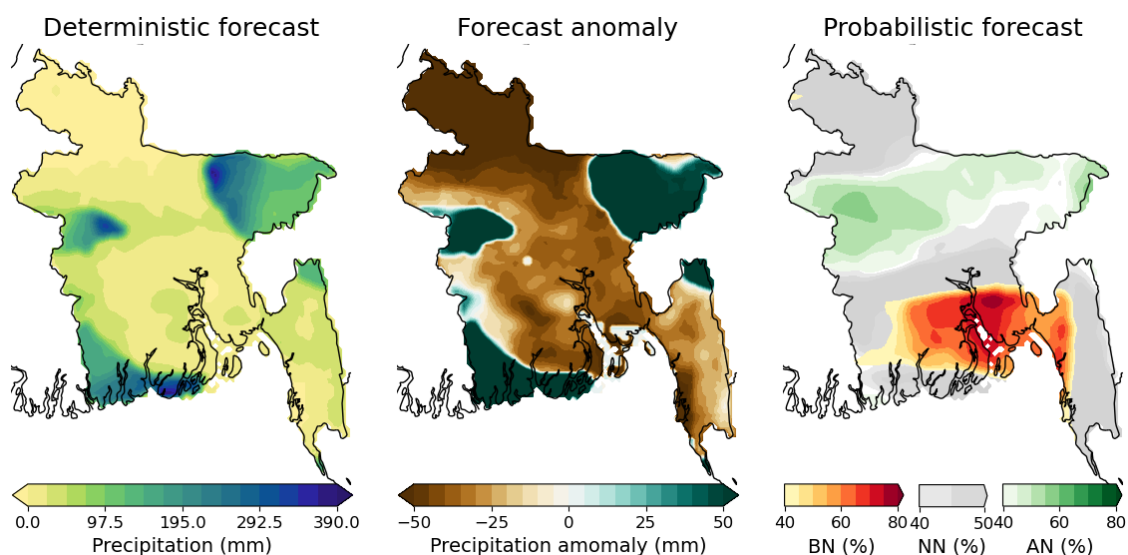


### 2.3 Minimum Temperature



### 2.4 Rainfall

Jointly prepared by BMD, DAE, Weather Impact-Netherlands, Wageningen Environmental Research and Digital Innovation for Impact (Dii-Dhaka) under BWCSR (Component-C), supported by World Bank



## 2.5 Forecast information at District level

Division	District	Maximum Temperature (°C)			Minimum Temperature (°C)			Rainfall (mm)		
		Deter- ministic	Anomaly	Probabilistic (BN/NN/AN)	Deter- ministic	Anomaly	Probabilistic (BN/NN/AN)	Deter- ministic	Anomaly	Probabilistic (BN/NN/AN)
Dhaka	Dhaka	33	3	14/584/9402	26	2	10/46/9944	15	-36	2154/4974/287 2
	Faridpur	33	2	96/562/9342	26	2	2/81/9917	8	-32	2352/6009/163 9
	Gazipur	34	3	8/560/9432	26	2	22/28/9950	24	-35	2165/4009/382 6
	Gopalganj	33	3	99/454/9447	26	2	25/75/9901	17	-42	5114/3874/101 3
	Kishoreganj	34	3	1/628/9371	27	2	11/59/9930	135	63	2535/3993/347 3
	Madaripur	33	2	95/467/9438	26	2	30/50/9920	31	-27	4945/4033/102 2
	Manikganj	33	3	68/589/9343	26	2	0/81/9919	12	-36	2244/4022/373 4
	Munshiganj	33	2	28/516/9456	26	2	26/24/9950	13	-35	2377/6798/825
	Narayanganj	33	3	0/534/9466	26	2	50/0/9950	14	-37	2414/5778/180 8
	Narsingdi	33	3	0/579/9421	26	2	47/2/9950	17	-40	2382/4463/315 5
	Rajbari	34	3	132/565/9303	26	2	2/86/9912	14	-31	2478/3327/419 5
Shariatpur	33	2	93/437/9470	26	2	45/6/9950	21	-28	5025/4070/905	
Rajshahi	Bogra	34	3	166/565/9269	26	2	0/135/9865	4	-42	2217/3497/428 6
	Joypurhat	34	3	195/585/9219	26	2	0/158/9842	0	-58	2045/5583/237 2
	Naogaon	33	3	197/685/9118	26	2	0/226/9774	6	-48	1903/4393/370 3
	Natore	34	3	107/576/9317	27	2	0/112/9888	106	56	2036/2417/554 7
	Nawabganj	32	2	156/773/9071	25	1	5/196/9800	17	-31	1696/4171/413 3
	Pabna	34	3	100/579/9320	27	2	3/84/9913	145	88	2263/2660/507 8
	Rajshahi	33	2	134/763/9103	26	2	0/165/9834	49	2	1967/2755/527 7
Sirajganj	34	3	115/525/9359	27	2	0/120/9880	37	-22	2264/2547/518 9	
Rangpur	Dinajpur	33	3	186/894/8920	26	2	7/262/9731	0	-78	2152/6561/128 7

	Gaibandha	34	3	151/690/9159	26	2	0/146/9854	0	-70	2388/5151/246 1
	Kurigram	32	2	135/761/9104	25	1	1/240/9759	0	-111	2558/6220/122 3
	Lalmonirhat	32	1	189/859/8951	25	1	3/370/9627	0	-108	2785/6101/111 4
	Nilphamari	34	3	208/912/8880	26	2	5/366/9629	0	-86	2625/6254/112 1
	Panchagarh	32	1	208/1006/878 7	24	1	23/570/9407	0	-96	2061/6555/138 3
	Rangpur	34	3	170/789/9041	26	2	0/257/9743	0	-88	2280/6454/126 6
	Thakurgaon	33	2	193/1061/874 6	25	1	48/333/9619	0	-75	2797/6248/955
Mymen-singh	Jamalpur	34	3	131/575/9295	26	2	0/110/9890	4	-51	2448/3605/394 7
	Mymen-singh	34	3	74/586/9340	26	2	0/99/9901	15	-41	2381/3159/445 9
	Netrakona	34	3	80/667/9253	26	2	0/86/9914	221	158	2546/2904/455 1
	Sherpur	33	3	109/632/9258	26	2	0/94/9906	0	-56	2478/3526/399 7
Chittagong	Bandarban	32	4	155/681/9163	25	1	55/356/9588	22	-23	2588/6059/135 3
	Brahamanbaria	33	2	0/583/9417	26	1	50/22/9929	59	2	2747/4655/259 8
	Chandpur	33	2	68/406/9526	26	2	50/31/9919	0	-39	5478/3803/719
	Chittagong	32	3	29/313/9659	25	0	34/326/9641	25	-34	5220/3952/828
	Comilla	33	2	3/433/9564	26	1	50/41/9910	14	-37	3986/5160/854
	Cox's Bazar	31	2	155/488/9357	24	0	19/35/9946	12	-36	3452/5642/906
	Feni	33	2	7/420/9573	25	0	50/13/9937	23	-40	5890/3303/807
	Khagrachhari	33	2	0/393/9607	25	1	50/245/9705	45	-8	4289/4409/130 3
	Lakshmipur	33	2	99/447/9455	26	1	17/48/9935	12	-38	7339/1712/949
	Noakhali	32	2	64/355/9581	26	1	20/58/9922	16	-35	6412/2544/104 4
	Rangamati	32	3	29/360/9612	25	1	55/467/9478	42	-8	2822/4911/226 8
Khulna	Bagerhat	33	2	131/440/9429	26	1	4/91/9905	101	43	4143/3943/191 4
	Chuadanga	33	2	21/504/9475	26	2	50/98/9852	35	-11	2017/3862/412 1
	Jessore	33	2	82/372/9546	26	2	50/109/9841	41	-4	2943/5640/141 6
	Jhenaidah	33	3	83/462/9454	26	2	52/90/9858	34	-18	2246/4428/332 6
	Khulna	33	3	129/493/9377	27	2	11/90/9899	105	51	3794/4453/175 3
	Kushtia	34	3	97/648/9255	26	2	43/64/9893	104	55	2047/2825/512 8
	Magura	34	3	106/546/9349	26	2	42/64/9894	10	-34	2557/5237/220 6
	Meherpur	32	1	16/645/9339	25	1	50/98/9853	65	19	1942/3203/485 5
	Narail	33	3	99/454/9447	26	2	44/71/9885	7	-39	3940/5015/104 5
		Satkhira	32	2	122/541/9337	26	1	36/92/9872	148	96
Barisal	Barguna	33	3	139/357/9505	26	1	5/91/9905	133	64	3351/4573/207 6
	Barisal	33	3	99/466/9435	26	1	37/56/9907	23	-33	6622/2338/104 0
	Bhola	31	1	99/492/9409	25	0	0/71/9929	20	-36	5892/2702/140 6
	Jhalokati	33	3	109/485/9406	26	1	26/73/9901	20	-40	6215/2562/122 3
	Patuakhali	32	2	93/441/9466	26	1	5/75/9920	125	59	4092/4001/190 8

	Pirojpur	33	3	124/415/9461	26	2	28/71/9901	19	-41	5869/2782/1349
Sylhet	Habiganj	33	2	0/589/9411	26	1	45/56/9899	137	83	2631/3718/3651
	Maulvibazar	33	1	12/551/9437	25	1	59/27/9914	105	55	2347/3251/4402
	Sunamganj	33	2	38/773/9189	25	2	22/61/9917	184	108	2611/2975/4414
	Sylhet	32	2	44/826/9130	24	1	86/108/9807	113	32	2961/2645/4394

## 2.6 Guidance

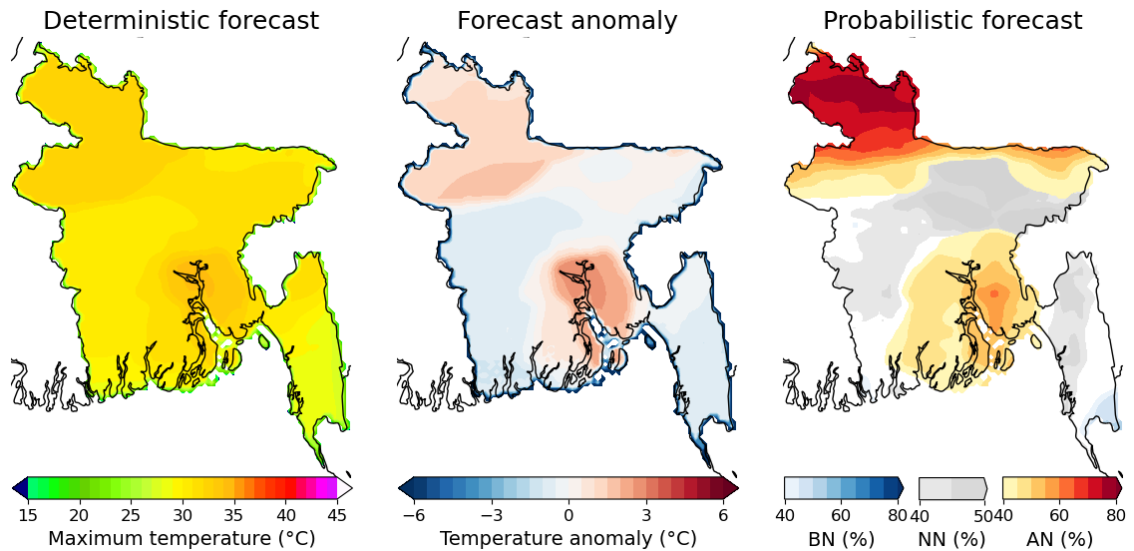
- Add here the text for guidance.

## 3. Weather Outlook for week 3+4 (Period: 06.10.2023 to 19.10.2023)

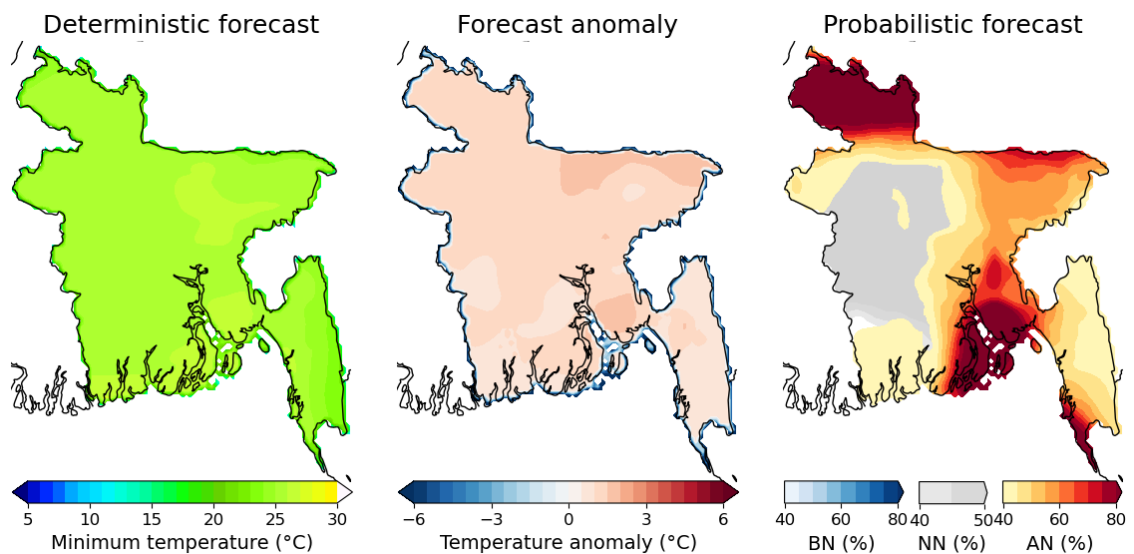
### 3.2 Significant Information

- Add here the text for significant information.

### 3.2 Maximum Temperature

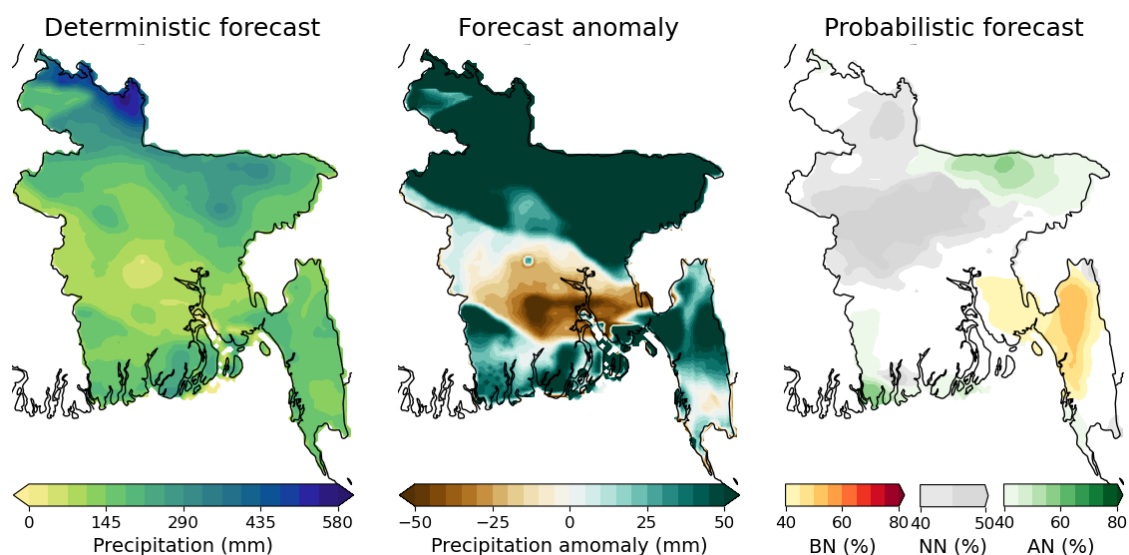


### 3.3 Minimum Temperature



### 3.4 Rainfall

Jointly prepared by BMD, DAE, Weather Impact-Netherlands, Wageningen Environmental Research and Digital Innovation for Impact (Dii-Dhaka) under BWCSR (Component-C), supported by World Bank



### 3.5 Forecast information at District level

Division	District	Maximum Temperature (°C)			Minimum Temperature (°C)			Rainfall (mm)		
		Deter- ministic	Anomaly	Probabilistic (BN/NN/AN)	Deter- ministic	Anomaly	Probabilistic (BN/NN/AN)	Deter- ministic	Anomaly	Probabilistic (BN/NN/AN)
Dhaka	Dhaka	32	0	1968/3837/41 95	26	1	117/5195/468 8	107	-5	3282/3853/28 65
	Faridpur	31	0	2383/3557/40 60	26	1	130/5781/408 8	64	-23	3495/3794/27 11
	Gazipur	31	-1	2053/4892/30 54	26	1	163/5366/447 0	161	51	2502/4608/28 90
	Gopalganj	31	0	2212/3112/46 77	26	1	108/5858/403 4	96	-50	3323/3518/31 59
	Kishoreganj	32	0	1631/5054/33 15	26	1	193/4130/567 7	250	129	1924/4310/37 66
	Madaripur	33	1	1691/3632/46 77	26	1	50/5169/4781	80	-37	3435/3641/29 24
	Manikganj	31	-1	2538/3983/34 80	26	1	184/5741/407 5	91	-9	2838/4475/26 87
	Munshiganj	34	3	1505/3907/45 87	26	1	117/4801/508 2	99	-19	3466/3761/27 73
	Narayanganj	33	1	1314/4180/45 06	26	1	117/4792/509 1	125	13	3498/3714/27 88
	Narsingdi	31	0	1505/4533/39 62	26	1	211/4492/529 7	182	69	2933/4008/30 59
	Rajbari	31	-1	2938/4167/28 95	26	1	400/5853/374 8	85	-10	2876/4790/23 33
	Shariatpur	34	3	1474/3770/47 56	26	1	71/4548/5381	88	-35	3588/3522/28 90
Rajshahi	Bogra	33	2	1189/4048/47 63	26	1	1000/5266/37 34	156	58	1924/4325/37 51
	Joypurhat	32	1	602/3110/628 7	26	1	793/4875/433 2	213	92	2151/4098/37 51
	Naogaon	32	1	1118/3558/53 23	25	1	884/4811/430 4	196	91	2269/4180/35 52
	Natore	32	0	3008/3722/32 70	26	1	981/5430/358 9	153	48	1888/4976/31 36
	Nawabganj	31	0	1574/3559/48 67	24	0	1059/4511/44 30	147	61	2721/3984/32 95
	Pabna	31	-1	3270/4113/26 18	26	1	637/5707/365 6	139	16	2237/5351/24 12
	Rajshahi	32	0	2473/3684/38 42	25	1	979/5055/396 6	132	43	1903/4680/34 17
	Sirajganj	31	0	2676/4150/31 74	26	1	681/5380/393 9	139	37	1571/5657/27 72
Rangpur	Dinajpur	32	1	369/2277/735 4	25	1	262/1747/799 1	246	102	2761/3792/34 46



	Gaibandha	32	1	493/2749/6757	26	1	467/3745/5788	267	130	1858/4425/3717
	Kurigram	31	0	435/2190/7375	25	0	278/1263/8459	473	286	2156/4327/3517
	Lalmonirhat	31	0	443/2083/7474	24	0	332/1226/8442	465	284	2718/4100/3182
	Nilphamari	33	1	423/2023/7554	25	1	289/1101/8611	304	142	3011/3730/3258
	Panchagarh	31	-1	640/2313/7047	24	0	315/1627/8059	397	230	2843/3366/3791
	Rangpur	32	1	319/2269/7412	26	1	336/1540/8124	324	171	2282/4438/3281
	Thakurgaon	31	0	441/2053/7506	24	0	313/1134/8554	205	61	3452/3292/3255
Mymensingh	Jamalpur	32	1	1022/3881/5097	25	1	837/4861/4302	205	89	1832/4318/3851
	Mymensingh	31	0	1502/5001/3497	26	1	447/5000/4553	231	109	1225/4826/3949
	Netrakona	31	0	1169/5124/3707	26	2	217/4009/5774	260	125	1028/4026/4947
	Sherpur	32	1	1037/3910/5053	25	1	777/4716/4507	259	122	1640/4156/4204
Chittagong	Bandarban	28	-1	3840/3373/2787	24	0	2975/2218/4807	145	9	3319/3327/3354
	Brahmanbaria	31	-1	1438/4544/4018	25	1	114/4301/5585	180	71	3031/3796/3173
	Chandpur	34	3	804/3822/5374	26	1	116/3357/6528	110	-25	3974/2954/3072
	Chittagong	29	-2	2280/4196/3524	25	0	2068/2761/5171	170	38	4618/2383/2999
	Comilla	33	1	788/4143/5070	26	1	173/3401/6426	123	4	3859/3283/2858
	Cox's Bazar	27	-2	3106/3800/3094	24	-1	588/2452/6960	162	10	3513/2530/3956
	Feni	30	-1	1513/3793/4694	25	0	270/3087/6643	164	1	4256/2965/2779
	Khagrachhari	30	-1	2316/4477/3206	25	0	864/4543/4593	154	30	4977/2497/2526
	Lakshmipur	33	2	862/3541/5597	26	1	132/1266/8602	106	-32	3871/2590/3539
	Noakhali	32	1	1131/3702/5167	26	1	182/1321/8497	144	26	4016/2391/3593
	Rangamati	29	-1	2980/3855/3165	24	0	2079/3601/4319	158	39	4202/3184/2614
Khulna	Bagerhat	30	-1	2471/3290/4239	26	1	2162/3651/4186	142	5	2723/3522/3755
	Chuadanga	30	-1	3340/3999/2662	25	1	604/5972/3424	89	3	2962/4449/2589
	Jessore	30	-1	3169/4162/2668	25	1	1129/5177/3694	117	9	3263/2968/3769
	Jhenaidah	30	-1	3244/4081/2675	25	1	568/5968/3465	103	-4	2883/4305/2812
	Khulna	30	-1	2920/3636/3444	26	1	2585/3258/4157	146	21	2484/3556/3960
	Kushtia	31	-1	3500/3896/2604	26	1	586/5900/3515	107	3	2389/5169/2443
	Magura	31	-1	2972/4245/2782	26	1	426/5951/3623	90	-16	3152/4343/2505
	Meherpur	29	-2	3496/3863/2642	24	0	593/6055/3352	84	1	3037/4353/2610
	Narail	31	-1	2706/4056/3238	26	1	338/5906/3756	98	-29	3194/3613/3193
	Satkhira	29	-2	3391/3611/2998	25	0	3026/2827/4147	155	34	2105/3272/4623
Barisal	Barguna	30	0	1731/3785/4484	26	1	1469/3711/4820	200	42	2879/3357/3765
	Barisal	32	1	1645/3775/4579	26	1	67/3989/5945	105	-24	3328/3427/3245

	Bhola	31	1	1297/3638/50 65	25	0	95/1095/8810	174	10	3300/3027/36 73
	Jhalokati	32	1	1579/3890/45 31	26	1	613/4626/476 1	140	-8	3380/3471/31 50
	Patuakhali	30	0	1568/3940/44 92	26	1	182/2472/734 6	211	28	3059/3167/37 75
	Pirojpur	31	0	1984/3401/46 15	26	1	1753/4193/40 53	131	-14	3366/3193/34 41
Sylhet	Habiganj	31	-1	1760/4984/32 56	25	1	132/4276/559 2	172	74	2541/3628/38 31
	Maulvibazar	30	-1	1751/4604/36 45	25	0	252/4619/512 9	156	70	2850/3110/40 40
	Sunamganj	31	0	969/4338/469 3	25	1	115/3413/647 1	264	141	1532/3426/50 42
	Sylhet	30	-1	1054/4098/48 48	24	1	255/3703/604 2	185	87	2584/3121/42 95

### 3.6 Guidance

- Add here the text for guidance.

### Forecast legend

Rainfall category	Amounts of rainfall
<ul style="list-style-type: none"> <li>• Light rain</li> <li>• Moderate rain</li> <li>• Moderately Heavy</li> <li>• Heavy rain</li> <li>• Very heavy rain</li> </ul>	2-20 mm/day 22-22 mm/day 23-43 mm/day Heavy rain: 44-88 mm/day Very heavy rain: $\geq 89$ mm/day
Probabilistic values <ul style="list-style-type: none"> <li>• AN (%)</li> <li>• NN (%)</li> <li>• BN (%)</li> </ul>	This value represents the chance that the forecast will with respect to the climatology, divided into three categories: Above normal (likelihood in percent) Near normal (likelihood in percent) Below normal (likelihood in percent)
<ul style="list-style-type: none"> <li>• Anomaly</li> </ul>	The difference between the deterministic value and the climatology (Climatology = Deterministic - Anomaly)