



Weather Impact

WAGENINGEN
UNIVERSITY & RESEARCH



Issue Date: 03 October 2023

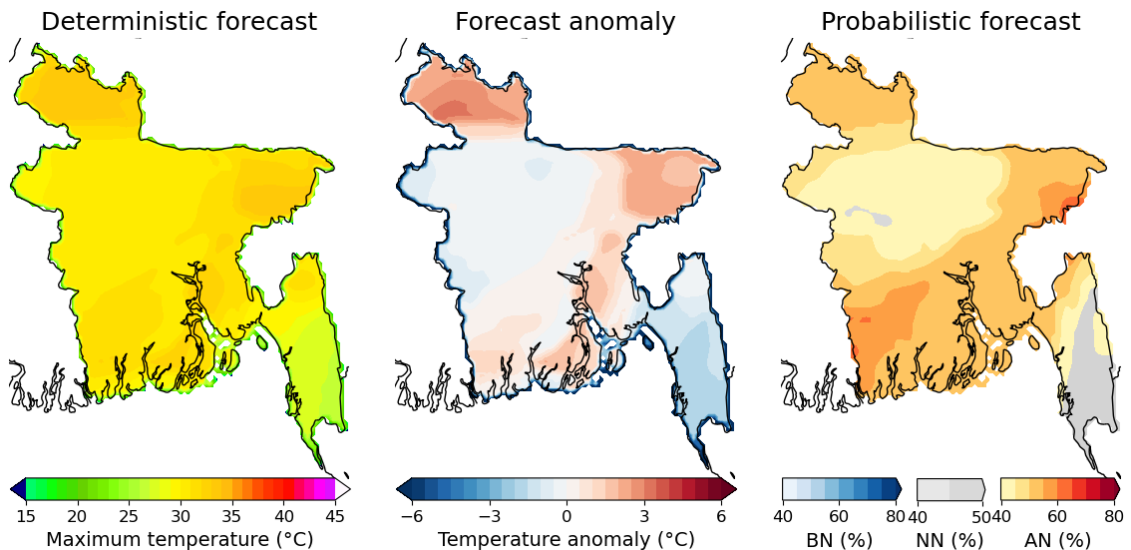
Subject: Experimental Sub-seasonal forecast for Bangladesh during 03.10.2023 to 30.10.2023

1. Weather Forecast for week 1 (Period: 03.10.2023 to 09.10.2023)

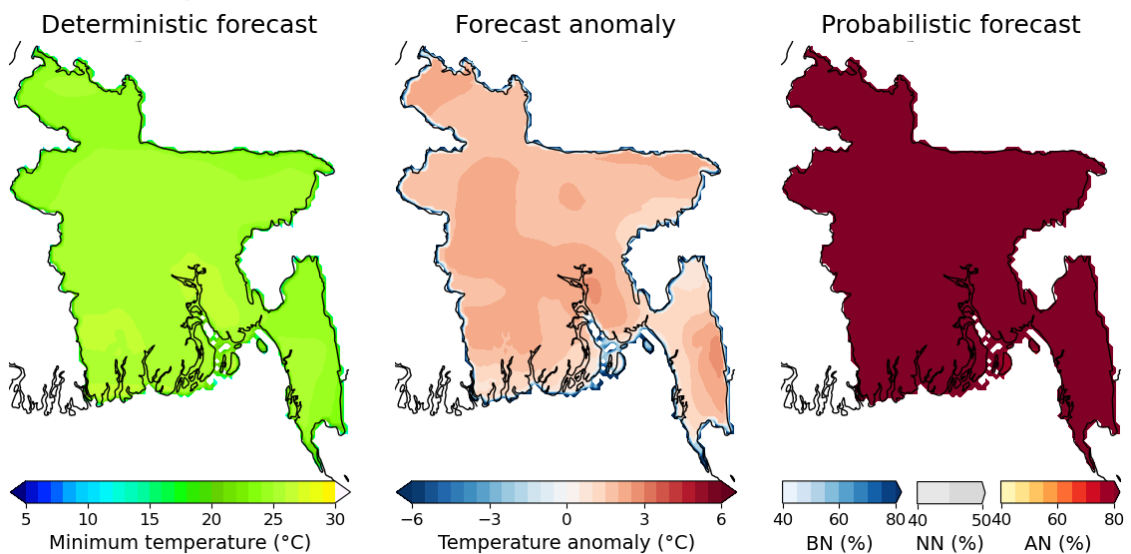
1.1 Significant Information

- Add here the text for significant information.

1.2 Maximum Temperature

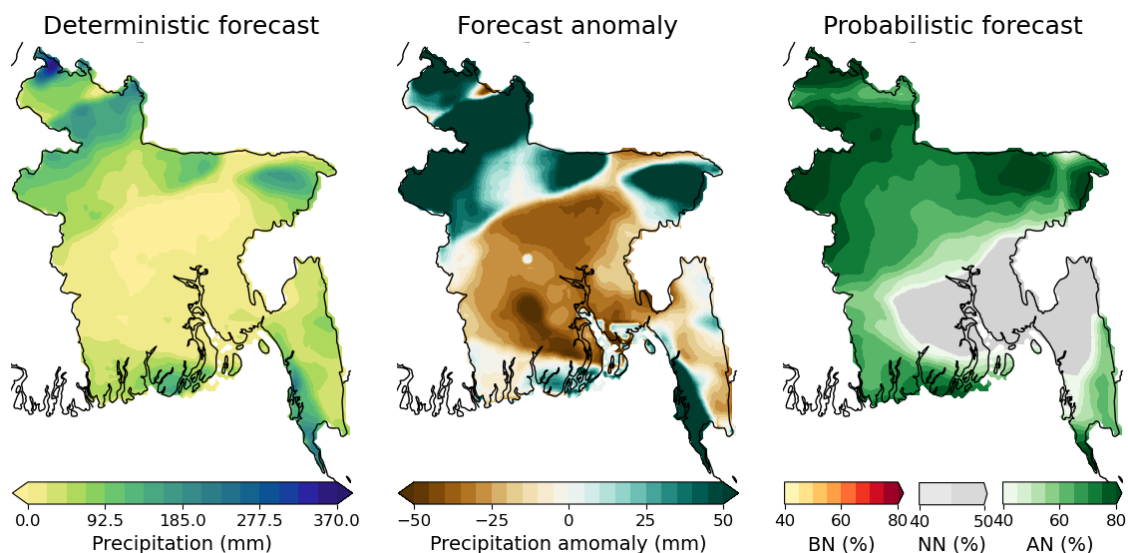


1.3 Minimum Temperature



1.4 Rainfall

Jointly prepared by BMD, DAE, Weather Impact-Netherlands, Wageningen Environmental Research and Digital Innovation for Impact (Dii-Dhaka) under BWCSR (Component-C), supported by World Bank



1.5 Forecast information at District level

Division	District	Maximum Temperature (°C)			Minimum Temperature (°C)			Rainfall (mm)		
		Deter- ministic	Anomaly	Probabilistic (BN/NN/AN)	Deter- ministic	Anomaly	Probabilistic (BN/NN/AN)	Deter- ministic	Anomaly	Probabilistic (BN/NN/AN)
Dhaka	Dhaka	31	0	795/4392/481 3	26	2	0/420/9580	0	-36	1196/3561/52 43
	Faridpur	31	0	681/4324/499 6	26	2	0/618/9382	0	-28	626/4357/501 8
	Gazipur	31	0	780/4731/448 9	26	2	0/141/9859	0	-38	1264/2813/59 23
	Gopalganj	31	0	510/3970/552 0	26	2	0/654/9346	6	-48	701/6491/280 8
	Kishoreganj	32	1	727/4501/477 2	26	2	0/310/9690	0	-34	401/2964/663 4
	Madaripur	31	0	572/4174/525 4	26	2	0/518/9482	8	-31	731/7118/215 1
	Manikganj	31	0	849/4680/447 1	26	2	0/443/9557	0	-34	902/3094/600 4
	Munshiganj	31	0	741/4057/520 2	26	2	0/603/9397	3	-35	1151/4675/41 74
	Narayanganj	31	0	896/3894/521 1	26	2	0/385/9615	3	-34	1199/3936/48 65
	Narsingdi	31	1	731/4258/501 0	26	2	0/250/9750	0	-34	1004/3759/52 37
	Rajbari	30	0	861/4706/443 3	26	2	0/386/9614	0	-26	730/2732/653 8
	Shariatpur	31	0	650/4235/511 4	26	2	0/384/9616	4	-33	916/7410/167 5
Rajshahi	Bogra	30	0	1212/4613/41 75	25	2	0/140/9860	45	15	434/2449/711 7
	Joypurhat	30	0	1554/4026/44 20	25	2	0/9/9991	98	62	201/2126/767 3
	Naogaon	30	-1	1729/3879/43 93	25	1	0/70/9930	101	74	134/2052/781 4
	Natore	30	0	1167/4710/41 23	26	2	0/130/9870	61	34	533/2340/712 7
	Nawabganj	28	-2	2283/3115/46 02	24	1	0/150/9850	96	78	5/1722/8273
	Pabna	30	0	1078/4744/41 78	26	2	0/215/9785	9	-23	805/2293/690 2
	Rajshahi	30	-1	1724/4031/42 46	25	1	0/137/9863	71	50	214/2008/777 7
	Sirajganj	30	0	1031/4736/42 33	25	2	0/189/9811	16	-14	743/2494/676 3
Rangpur	Dinajpur	33	2	2242/2809/49 49	25	2	0/29/9971	118	78	21/2129/7850

	Gaibandha	31	1	1118/4261/46 21	25	2	0/81/9919	91	54	180/2257/756 3
	Kurigram	32	1	1666/3354/49 79	24	1	0/131/9869	142	100	27/2925/7048
	Lalmonirhat	32	1	2303/2697/50 00	24	1	0/97/9903	94	51	19/3043/6938
	Nilphamari	34	3	2522/2478/50 00	25	2	0/53/9947	88	46	0/2745/7255
	Panchagarh	31	1	2964/2036/50 00	24	1	0/14/9986	221	178	0/1392/8608
	Rangpur	33	2	1838/3194/49 68	25	2	0/73/9927	150	109	9/2259/7733
	Thakurgaon	32	1	2971/2029/50 00	24	1	0/205/9795	89	55	89/2493/7418
Mymen- singh	Jamalpur	30	-1	1120/4629/42 52	25	2	0/132/9868	44	14	383/2553/706 4
	Mymen- singh	30	0	1004/4766/42 29	25	2	0/114/9886	44	11	358/2685/695 7
	Netrakona	31	1	1190/4453/43 57	25	2	0/570/9430	51	20	74/2198/7728
	Sherpur	30	-1	1253/4507/42 39	25	2	0/55/9945	67	32	250/2696/705 5
Chitta- gong	Bandarban	27	-2	737/7131/213 2	24	2	0/154/9846	54	-3	664/3714/562 1
	Brahamanba ria	31	0	794/3965/524 0	25	1	0/433/9567	10	-21	703/5128/416 8
	Chandpur	32	2	908/4071/502 1	26	2	0/203/9797	8	-30	1040/7616/13 43
	Chittagong	27	-2	922/4700/437 8	24	0	0/382/9618	68	10	557/6568/287 5
	Comilla	31	1	1127/3815/50 58	26	2	0/311/9689	13	-23	984/7278/173 8
	Cox's Bazar	26	-3	1019/6094/28 87	24	0	0/282/9718	153	96	93/4392/5515
	Feni	29	-2	1354/3646/50 00	24	1	0/231/9769	14	-34	667/8116/121 7
	Khagrachha ri	30	-1	598/4523/487 9	24	0	0/256/9744	28	-14	768/7917/131 5
	Lakshmipur	31	1	1378/3622/50 00	26	2	0/223/9777	11	-33	444/7870/168 6
	Noakhali	30	0	1485/3515/50 00	25	1	0/658/9342	20	-23	209/7169/262 2
	Rangamati	28	-2	201/5787/401 2	24	1	0/265/9735	49	-6	507/5738/375 5
Khulna	Bagerhat	31	0	660/3954/538 6	26	2	0/655/9345	32	-22	382/4167/545 1
	Chuadanga	30	-1	1224/4082/46 94	25	2	0/274/9726	19	-4	687/2115/719 9
	Jessore	30	0	760/3875/536 5	25	2	0/501/9499	8	-26	540/3753/570 7
	Jhenaidah	30	-1	980/4307/471 3	25	2	0/332/9668	9	-20	656/2651/669 4
	Khulna	31	1	761/3637/560 2	26	2	0/735/9265	27	-18	509/3652/583 9
	Kushtia	30	-1	1127/4379/44 93	26	2	0/220/9780	24	-3	541/2172/728 7
	Magura	30	0	714/4338/494 8	26	2	0/444/9556	3	-28	709/3607/568 4
	Meherpur	29	-2	1373/3950/46 77	24	1	0/235/9765	30	8	407/2038/755 5
	Narail	31	0	592/3808/560 0	26	2	0/605/9395	2	-39	803/5221/397 6
	Satkhira	30	0	785/3453/576 2	25	1	0/568/9432	34	-9	448/3168/638 4
Barisal	Barguna	31	1	530/4373/509 8	25	1	0/251/9749	88	9	50/3468/6482
	Barisal	31	0	756/4172/507 1	26	2	0/532/9468	13	-33	840/7031/212 9

	Bhola	30	0	977/4019/500 3	25	0	0/748/9252	33	-22	58/5643/4299
	Jhalokati	30	0	747/4111/514 3	26	2	0/553/9447	13	-44	583/6023/339 4
	Patuakhali	31	1	634/4341/502 5	25	1	0/462/9538	67	-11	85/4482/5433
	Pirojpur	31	0	647/4041/531 2	26	2	0/667/9333	23	-36	508/5398/409 4
Sylhet	Habiganj	32	1	617/3957/542 6	25	1	0/566/9434	34	3	159/3712/612 9
	Maulvibazar	32	1	422/3815/576 3	25	1	0/196/9804	77	46	42/3224/6734
	Sunamganj	32	2	982/3901/511 8	24	2	0/907/9093	53	23	18/1769/8212
	Sylhet	31	1	824/3877/529 9	24	1	0/290/9710	89	56	22/3126/6852

1.6 Guidance

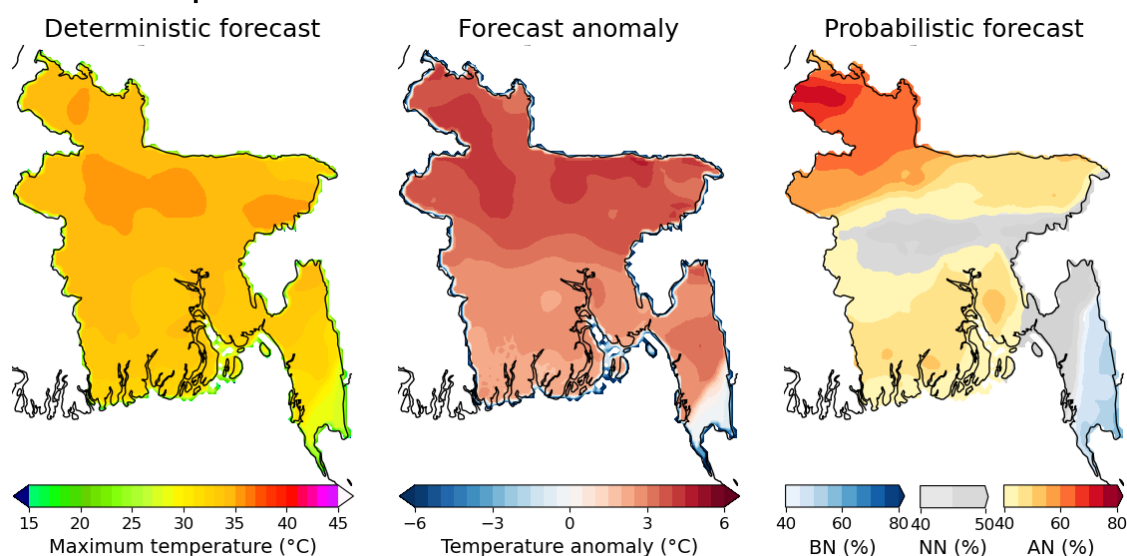
- Add here the text for guidance.

2. Weather Forecast for week 2 (Period: 10.10.2023 to 16.10.2023)

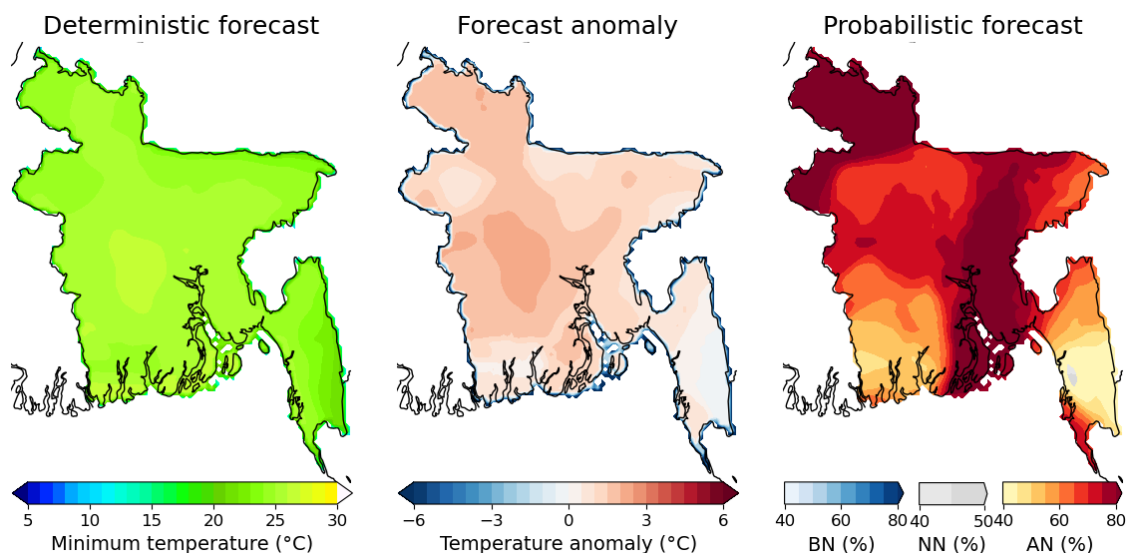
2.1 Significant Information

- Add here the text for significant information.

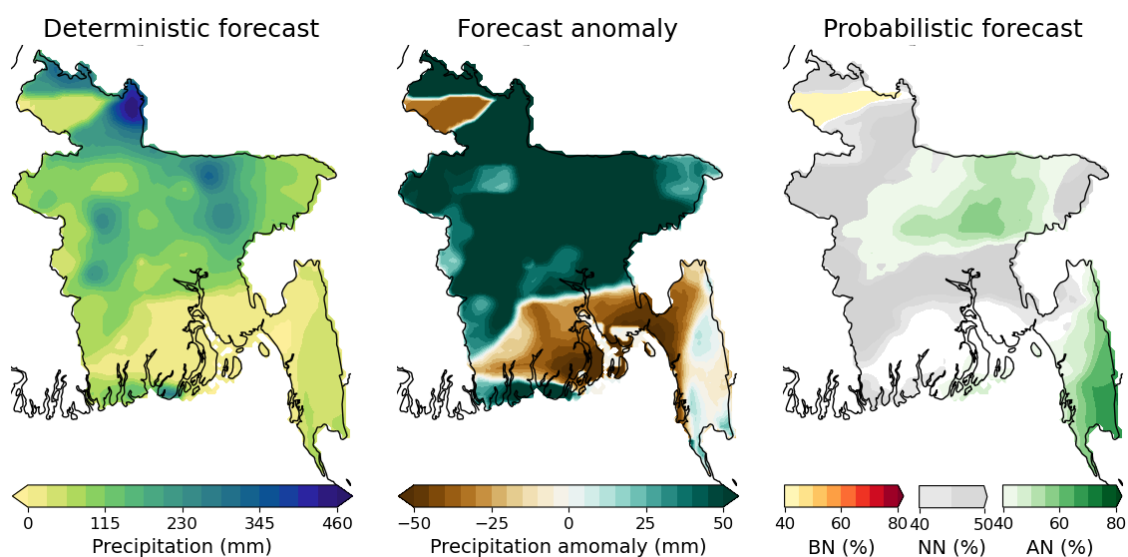
2.2 Maximum Temperature



2.3 Minimum Temperature



2.4 Rainfall



2.5 Forecast information at District level

Division	District	Maximum Temperature (°C)			Minimum Temperature (°C)			Rainfall (mm)		
		Deter- ministic	Anomaly	Probabilistic (BN/NN/AN)	Deter- ministic	Anomaly	Probabilistic (BN/NN/AN)	Deter- ministic	Anomaly	Probabilistic (BN/NN/AN)
Dhaka	Dhaka	34	3	1310/4695/39 95	26	2	187/2292/752 1	95	45	1251/4827/392 2
	Faridpur	34	3	1258/4614/41 28	26	2	187/2833/698 1	84	44	1339/5512/314 9
	Gazipur	35	4	1411/5251/33 38	26	2	197/2206/759 7	138	84	1213/3647/514 0
	Gopalganj	34	3	913/4418/466 9	26	2	159/3811/602 9	49	-10	2315/4457/322 7
	Kishoreganj	35	4	1592/4314/40 94	26	1	177/1556/826 6	221	156	1003/3519/547 8
	Madaripur	34	3	940/4335/472 4	26	2	187/2894/691 9	53	11	2177/4855/296 8
	Manikganj	34	3	1344/4973/36 83	26	2	153/2532/731 5	117	67	1322/4595/408 3
	Munshiganj	34	3	1131/4357/45 12	26	2	223/1868/791 0	95	45	1345/5598/305 7
	Narayanganj	34	3	1287/4394/43 18	26	2	217/1418/836 5	101	53	1208/5162/363 0

	Narsingdi	35	4	1440/4761/3798	26	2	198/1405/8396	157	101	1072/4280/4648
	Rajbari	34	3	1353/4940/3706	26	2	114/2586/7300	134	84	1283/4618/4098
	Shariatpur	34	3	830/4494/4675	26	2	169/2207/7624	61	13	2121/5051/2828
Rajshahi	Bogra	35	4	1307/3127/5566	25	2	96/2991/6913	90	36	1197/5139/3664
	Joypurhat	35	4	1143/2622/6235	25	2	72/2187/7740	141	73	2444/5021/2535
	Naogaon	34	3	1014/3023/5963	24	1	81/2291/7628	112	56	1773/5395/2832
	Natore	35	4	1353/4276/4371	25	2	94/3044/6861	142	89	899/5109/3991
	Nawabganj	33	2	947/3168/5885	24	0	70/1408/8522	87	51	1169/6293/2537
	Pabna	35	4	1408/5009/3584	26	2	55/2668/7277	172	104	1160/4520/4321
	Rajshahi	34	3	1128/3508/5363	24	1	103/2361/7535	93	54	885/5549/3566
	Sirajganj	35	4	1318/4652/4029	26	2	81/2779/7141	147	90	1136/4381/4483
Rangpur	Dinajpur	35	4	570/2893/6538	25	2	72/1435/8493	92	14	3704/4043/2253
	Gaibandha	35	4	1069/2795/6136	25	2	54/1777/8170	205	121	1806/5339/2855
	Kurigram	33	2	500/3200/6300	24	1	99/1442/8459	382	275	2608/4754/2637
	Lalmonirhat	33	2	468/3222/6310	24	1	106/1528/8366	227	127	3477/4094/2429
	Nilphamari	35	4	423/3022/6555	25	2	84/1392/8524	142	59	3881/3951/2168
	Panchagarh	33	2	346/3459/6195	23	0	54/1603/8343	255	177	2954/4624/2422
	Rangpur	35	4	604/3050/6346	25	2	60/1510/8430	180	91	2859/4721/2420
	Thakurgaon	33	3	399/2598/7003	24	1	56/1514/8430	118	54	3952/4040/2009
Mymen-singh	Jamalpur	35	4	1238/3238/5524	25	1	73/2974/6953	153	86	1395/4581/4024
	Mymen-singh	35	4	1455/4024/4521	25	1	168/2805/7027	169	103	1156/4154/4690
	Netrakona	35	4	1550/3622/4827	25	1	161/2079/7760	252	176	1034/3841/5125
	Sherpur	34	3	1260/3339/5401	24	0	70/3236/6695	188	111	1557/4418/4025
Chittagong	Bandarban	29	0	5034/3344/1622	22	0	1311/4210/4479	46	-1	1518/2102/6379
	Brahamanbaria	34	3	1567/4839/3594	25	1	192/1419/8389	161	108	1013/4765/4222
	Chandpur	34	3	805/4359/4836	25	1	229/1330/8440	59	5	2149/4959/2892
	Chittagong	32	2	2628/4949/2424	24	0	971/3874/5155	16	-31	2204/3469/4327
	Comilla	34	3	1008/4440/4552	25	1	230/1470/8301	81	27	1604/5360/3035
	Cox's Bazar	28	0	4382/3866/1752	24	-1	322/3387/6291	47	-6	1667/2908/5425
	Feni	32	1	1133/5362/3505	24	0	129/2374/7498	20	-48	2550/4401/3049
	Khagrachhari	33	2	2314/5278/2408	24	0	284/3581/6135	14	-33	2262/4095/3642
	Lakshmipur	33	2	847/4350/4804	25	1	158/1551/8291	19	-37	3225/3432/3343
	Noakhali	32	2	921/4733/4346	25	1	305/1609/8086	9	-40	3136/3312/3551
	Rangamati	31	2	4039/3715/2246	22	0	1003/3786/5211	36	-5	1936/2850/5215

Khulna	Bagerhat	33	2	948/4377/4675	25	1	127/4425/5448	47	-5	2924/3829/3247
	Chuadanga	34	2	1300/4481/4218	25	2	149/2730/7121	68	40	1232/5263/3506
	Jessore	34	2	1144/4617/4238	26	2	153/3765/6082	83	41	1373/5472/3154
	Jhenaidah	34	3	1356/4620/4024	26	2	166/3446/6389	160	111	1385/4982/3632
	Khulna	34	2	953/4303/4744	25	1	108/4490/5402	53	6	2447/4272/3281
	Kushtia	34	3	1487/4619/3894	26	2	103/2512/7385	111	63	1182/4735/4083
	Magura	34	3	1308/4559/4132	26	2	175/3297/6528	136	86	1377/5156/3467
	Meherpur	33	1	1273/4568/4159	24	1	149/2427/7424	49	23	1103/5289/3609
	Narail	34	3	967/4698/4335	26	2	170/3708/6122	95	41	1799/5132/3069
	Satkhira	33	2	1039/4287/4673	25	0	108/4640/5252	63	18	1986/4751/3263
Barisal	Barguna	33	2	1104/4305/4591	25	1	148/4105/5748	39	-18	2620/3887/3493
	Barisal	34	3	878/4472/4650	26	1	148/2319/7533	21	-31	2864/3775/3362
	Bhola	32	1	934/4776/4290	25	0	230/1486/8284	9	-54	2976/3312/3712
	Jhalokati	34	3	914/4371/4715	26	1	145/3649/6206	23	-37	2891/3682/3427
	Patuakhali	32	2	1045/4597/4357	26	1	157/1997/7846	48	-20	2565/3549/3886
	Pirojpur	34	2	930/4213/4858	25	1	121/4267/5613	21	-36	3006/3668/3326
Sylhet	Habiganj	35	3	1638/4382/3981	25	1	126/2500/7374	132	82	996/4125/4879
	Maulvibazar	34	3	1479/4504/4017	24	0	111/3316/6572	91	47	1212/5027/3761
	Sunamganj	34	4	1490/3674/4835	24	1	176/2099/7725	146	82	1016/4153/4831
	Sylhet	33	3	1372/3880/4749	23	0	154/3006/6840	78	30	1329/4796/3874

2.6 Guidance

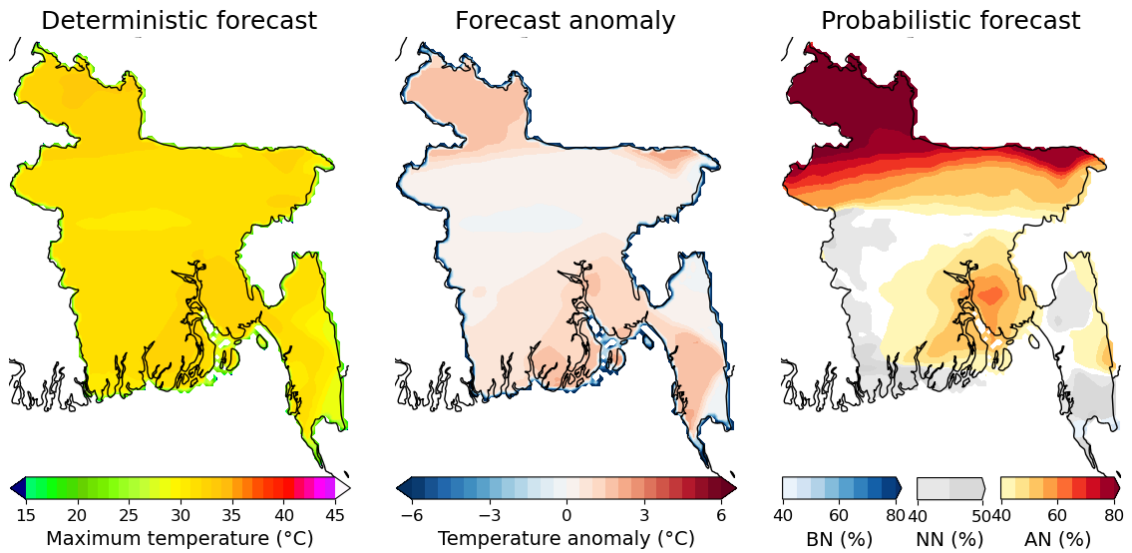
- Add here the text for guidance.

3. Weather Outlook for week 3+4 (Period: 17.10.2023 to 30.10.2023)

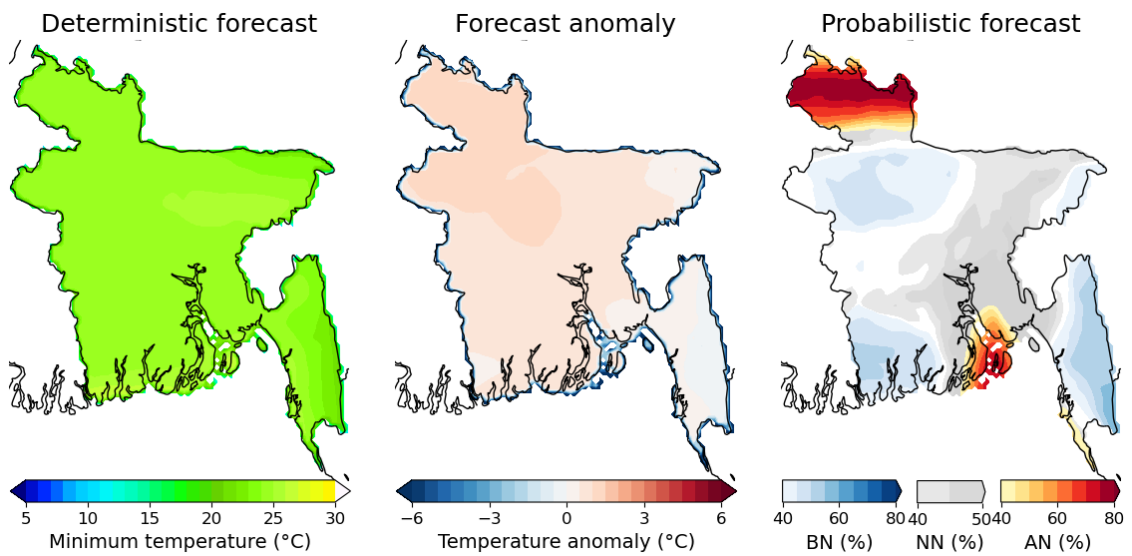
3.2 Significant Information

- Add here the text for significant information.

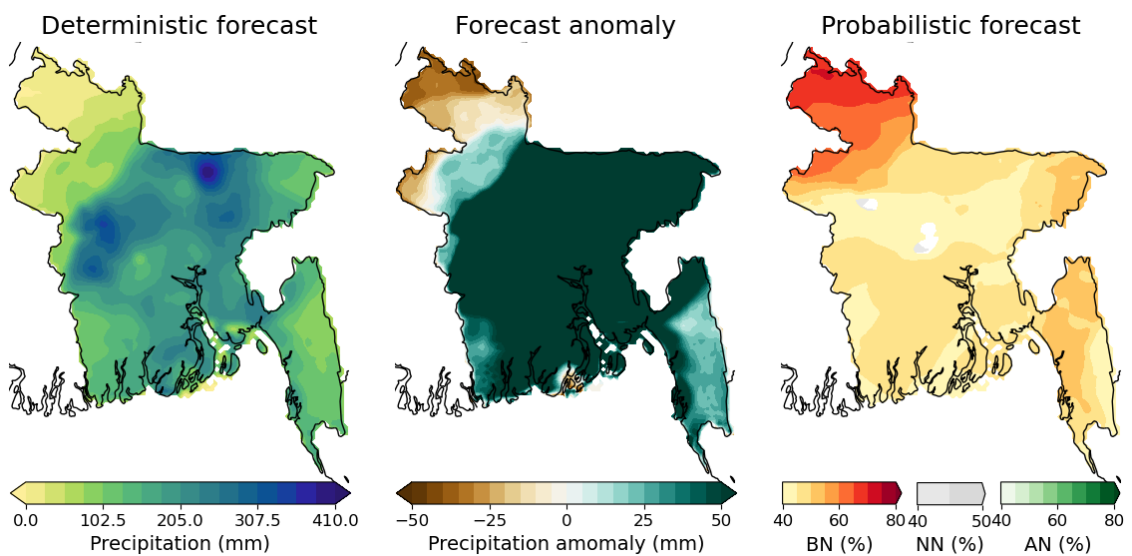
3.2 Maximum Temperature



3.3 Minimum Temperature



3.4 Rainfall



3.5 Forecast information at District level

Division	District	Maximum Temperature (°C)	Minimum Temperature (°C)	Rainfall (mm)
----------	----------	--------------------------	--------------------------	---------------

		Deter- ministic	Anomaly	Probabilistic (BN/NN/AN)	Deter- ministic	Anomaly	Probabilistic (BN/NN/AN)	Deter- ministic	Anomaly	Probabilistic (BN/NN/AN)
Dhaka	Dhaka	31	0	2516/3368/41 17	25	1	2824/4317/28 58	185	121	4469/3279/22 52
	Faridpur	31	0	2591/3223/41 86	25	1	3330/4044/26 26	159	97	4761/3125/21 15
	Gazipur	31	0	2851/3303/38 46	25	1	2958/4375/26 67	204	140	4296/3052/26 52
	Gopalganj	32	1	2775/2945/42 80	25	1	3032/4323/26 45	194	106	4603/3381/20 16
	Kishoreganj	32	0	1927/3503/45 69	25	1	2303/4498/31 99	263	193	4304/3068/26 28
	Madaripur	32	1	2452/2875/46 73	25	1	2394/4795/28 11	184	104	4603/3269/21 27
	Manikganj	31	0	2843/3343/38 14	25	1	3340/4071/25 90	185	119	4081/3829/20 90
	Munshiganj	32	1	2247/3146/46 07	25	1	1965/4940/30 94	191	119	4611/2957/24 32
	Narayanganj	32	1	2256/3214/45 30	25	1	2077/4661/32 62	179	116	4638/2780/25 82
	Narsingdi	32	0	2346/3583/40 71	25	1	2139/4689/31 72	225	163	4361/2965/26 74
	Rajbari	31	0	2841/3674/34 85	25	1	3683/3890/24 27	217	146	4548/3437/20 15
	Shariatpur	32	1	1965/3007/50 28	25	1	1642/5195/31 62	185	103	4595/3150/22 55
Rajshahi	Bogra	32	0	698/2913/638 9	25	1	4502/2842/26 56	109	54	5105/3120/17 75
	Joypurhat	32	1	665/1648/768 7	25	1	4051/3220/27 29	75	17	5857/2602/15 41
	Naogaon	31	0	675/2117/720 8	24	1	4166/3172/26 62	64	9	5788/2853/13 59
	Natore	31	0	1589/3846/45 65	25	1	4620/2772/26 08	195	138	4061/3990/19 49
	Nawabganj	30	-1	676/2387/693 7	23	0	3835/3430/27 34	31	-22	5452/3519/10 30
	Pabna	31	0	2872/3951/31 77	25	1	4022/3350/26 28	289	218	4225/3783/19 92
	Rajshahi	31	0	929/3574/549 6	24	1	4248/3087/26 65	67	16	4389/3980/16 31
	Sirajganj	31	0	1981/3557/44 61	25	1	4441/2808/27 52	239	169	4190/3677/21 33
Rangpur	Dinajpur	33	2	483/1227/829 0	24	1	688/3425/588 7	25	-16	6349/2583/10 68
	Gaibandha	32	1	659/1428/791 3	25	1	2849/3666/34 85	84	20	5722/2812/14 66
	Kurigram	32	1	477/1267/825 6	24	0	573/2866/656 0	48	-13	6176/2713/11 11
	Lalmonirhat	31	0	451/1257/829 3	23	0	392/2421/718 8	22	-29	6746/2347/90 7
	Nilphamari	33	2	428/1165/840 7	24	1	257/2244/749 9	11	-29	6795/2252/95 2
	Panchagarh	31	0	457/1165/837 8	23	0	352/3225/642 4	5	-35	6920/2136/94 4
	Rangpur	33	2	478/1315/820 6	25	1	751/3438/581 2	47	-5	6234/2650/11 16
	Thakurgaon	32	1	425/1153/842 2	24	1	219/2251/753 0	3	-34	6688/2302/10 09
Mymen- singh	Jalalpur	32	0	715/2510/677 4	25	1	4185/2959/28 56	180	115	4801/3338/18 60
	Mymen- singh	31	0	1198/3414/53 88	25	1	3784/3655/25 61	217	149	4646/2924/24 30
	Netrakona	31	0	823/3558/561 9	25	1	2676/4215/31 09	316	236	4546/3027/24 27
	Sherpur	31	0	752/2110/713 8	24	1	4236/3071/26 92	226	155	4785/3140/20 75
Chitta- gong	Bandarban	29	0	3056/4267/26 77	22	0	5090/1726/31 84	114	26	4555/2676/27 70

	Brahamanbaria	31	0	2380/3457/4163	24	0	2166/4974/2860	224	152	4379/3008/2613
	Chandpur	33	1	1780/2633/5587	25	1	1223/5482/3295	209	120	4582/3051/2367
	Chittagong	30	0	2473/3823/3704	24	-1	3722/3361/2917	142	49	5185/2300/2515
	Comilla	32	1	1908/3020/5072	25	1	1548/5460/2992	199	124	4544/2967/2490
	Cox's Bazar	29	0	3330/4455/2215	24	-1	2421/3858/3721	148	47	4831/2364/2804
	Feni	31	0	1868/3457/4675	24	0	1489/5637/2874	232	123	4563/2884/2553
	Khagrachhari	31	-1	2464/4143/3393	23	0	3901/3345/2754	146	63	5058/2447/2495
	Lakshmipur	32	1	1751/2551/5697	24	0	527/4845/4628	185	89	4608/3011/2381
	Noakhali	31	1	1856/3065/5079	25	0	569/4844/4587	169	79	4581/2971/2449
	Rangamati	29	0	2251/3549/4200	22	-1	5138/1878/2984	101	26	4792/2807/2401
Khulna	Bagerhat	31	1	2500/3608/3893	25	1	4541/3070/2389	161	64	4650/3181/2169
	Chuadanga	31	0	2488/4229/3283	24	0	3642/3748/2610	172	109	4763/3178/2058
	Jessore	31	0	2695/3836/3469	24	1	3809/3999/2192	157	83	4482/3041/2477
	Jhenaidah	31	0	2825/3970/3205	24	1	3865/3698/2437	252	165	4672/3280/2048
	Khulna	31	1	2427/3840/3733	25	1	4605/3078/2317	140	51	4694/2901/2405
	Kushtia	31	0	2659/4180/3160	25	1	3840/3601/2559	202	136	4545/3475/1980
	Magura	31	0	2703/3546/3751	25	1	3855/3828/2317	217	136	4773/3104/2123
	Meherpur	30	-1	2184/4401/3415	23	0	3493/3867/2640	82	21	4736/3288/1976
	Narail	32	1	2749/3004/4247	25	1	3283/4192/2525	180	102	4720/3020/2260
	Satkhira	31	0	2326/4382/3291	24	0	4832/2951/2216	115	31	4495/2890/2615
Barisal	Barguna	32	1	2115/3865/4020	25	1	4282/3260/2458	199	64	4382/3416/2202
	Barisal	32	1	2414/2692/4894	25	1	2060/4898/3042	197	100	4522/3175/2303
	Bhola	31	0	2048/3204/4749	24	0	416/3937/5646	184	64	4522/3150/2328
	Jhalokati	32	1	2287/2760/4953	25	1	3381/4158/2461	207	103	4609/3203/2189
	Patuakhali	32	1	2121/3578/4302	25	0	2017/4699/3284	184	44	4364/3493/2143
	Pirojpur	32	1	2374/3109/4517	25	1	4296/3435/2269	192	94	4658/3236/2107
Sylhet	Habiganj	31	0	1837/3598/4564	25	0	2802/4476/2721	206	132	4650/2849/2501
	Maulvibazar	31	-1	1304/3790/4906	24	0	3887/3525/2588	148	84	5182/2479/2339
	Sunamganj	31	0	806/2869/6326	24	0	2339/4462/3198	212	147	4609/3029/2362
	Sylhet	30	0	965/2425/6610	23	0	3239/4119/2642	125	73	5034/2767/2198

3.6 Guidance

- Add here the text for guidance.

Forecast legend

Rainfall category	Amounts of rainfall
<ul style="list-style-type: none">• Light rain• Moderate rain• Moderately Heavy• Heavy rain• Very heavy rain	2-20 mm/day 22-22 mm/day 23-43 mm/day Heavy rain: 44-88 mm/day Very heavy rain: ≥ 89 mm/day
Probabilistic values <ul style="list-style-type: none">• AN (%)• NN (%)• BN (%)	This value represents the chance that the forecast will with respect to the climatology, divided into three categories: Above normal (likelihood in percent) Near normal (likelihood in percent) Below normal (likelihood in percent)
<ul style="list-style-type: none">• Anomaly	The difference between the deterministic value and the climatology (Climatology = Deterministic - Anomaly)